



FCC Gliding 2018


Briefing day 8

15th April 2018



Safety first!!!

**The person
you are looking at
is responsible
for your safety!**



The organizing team is kindly asking you to fly safely.



Safety first!!!

Watch outside!



The organizing team is kindly asking you to fly safely.

Daily winners

Club class

- 3. Tomasz Krok 987pt
- 2. Adam Woolley 989pt

1. Uwe Wahlig 1000pt.




Daily winners

Combi class

- 3. Andreas Kessler 897pt
- 2. Roman Mracek 898pt

1. Sebastian Kawa 1000pt.





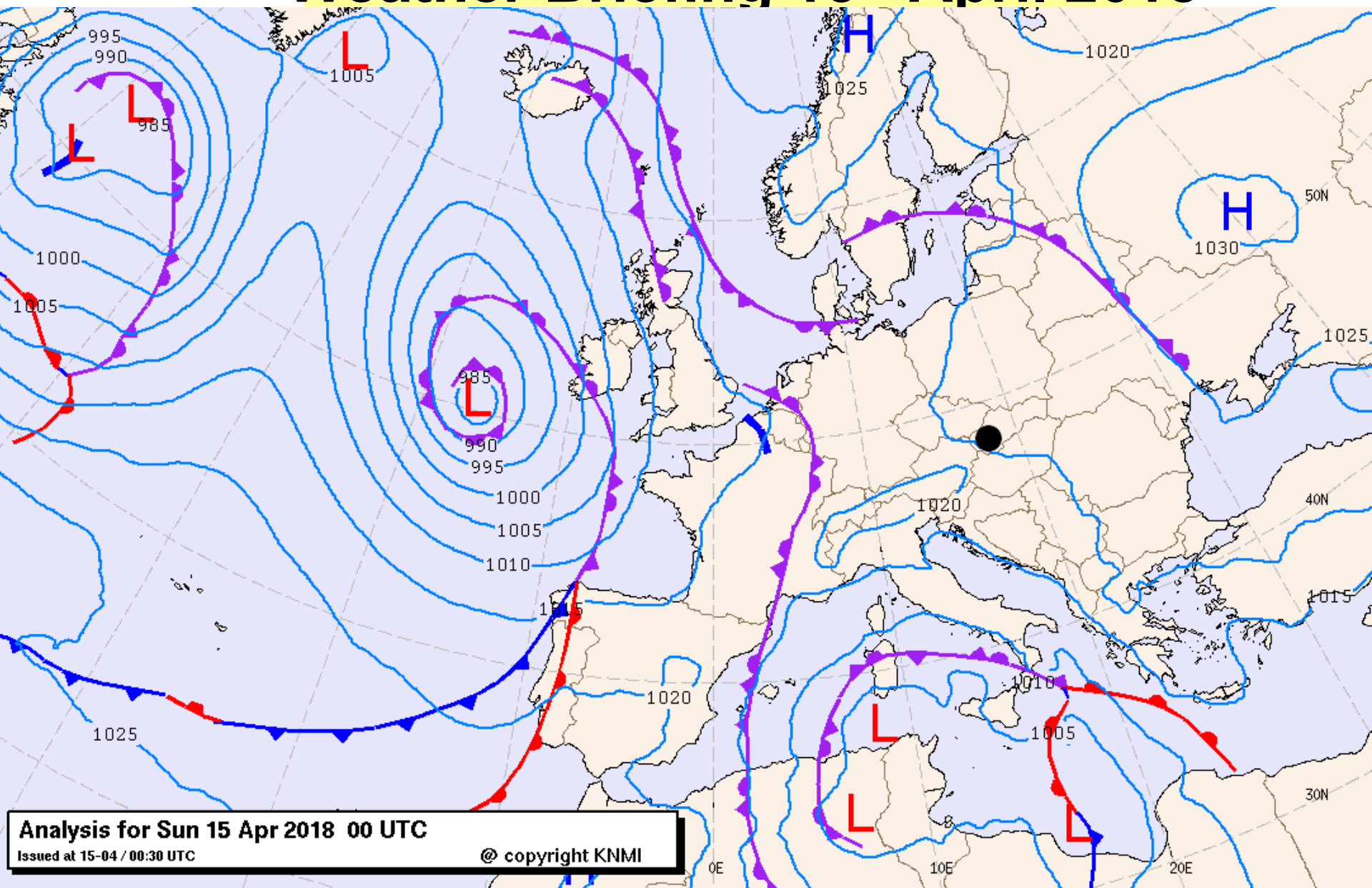
Weather

Weather report

András Gyöngyösi

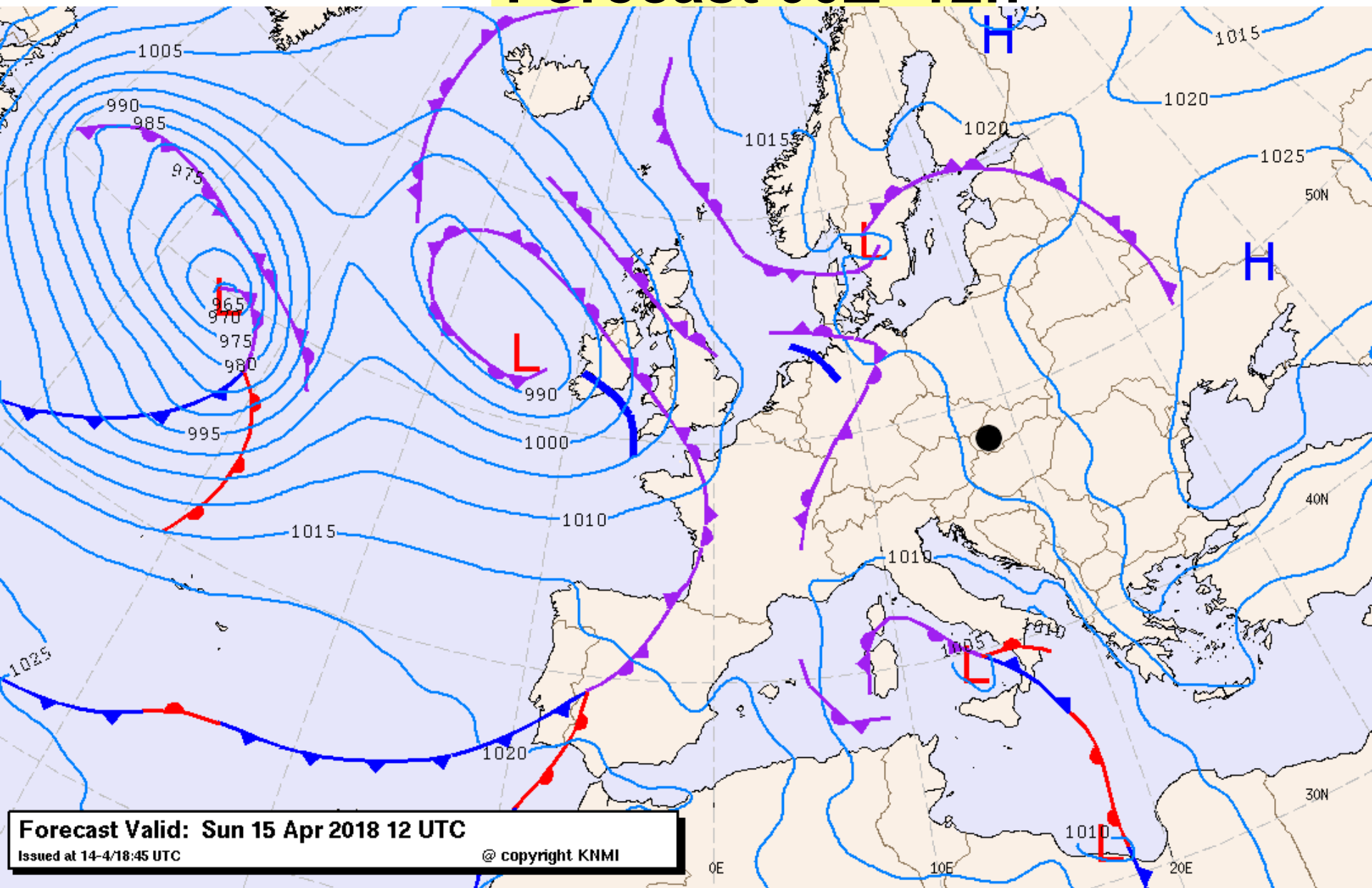


Weather Briefing 15th April 2018



00Z

Forecast 00Z+12h



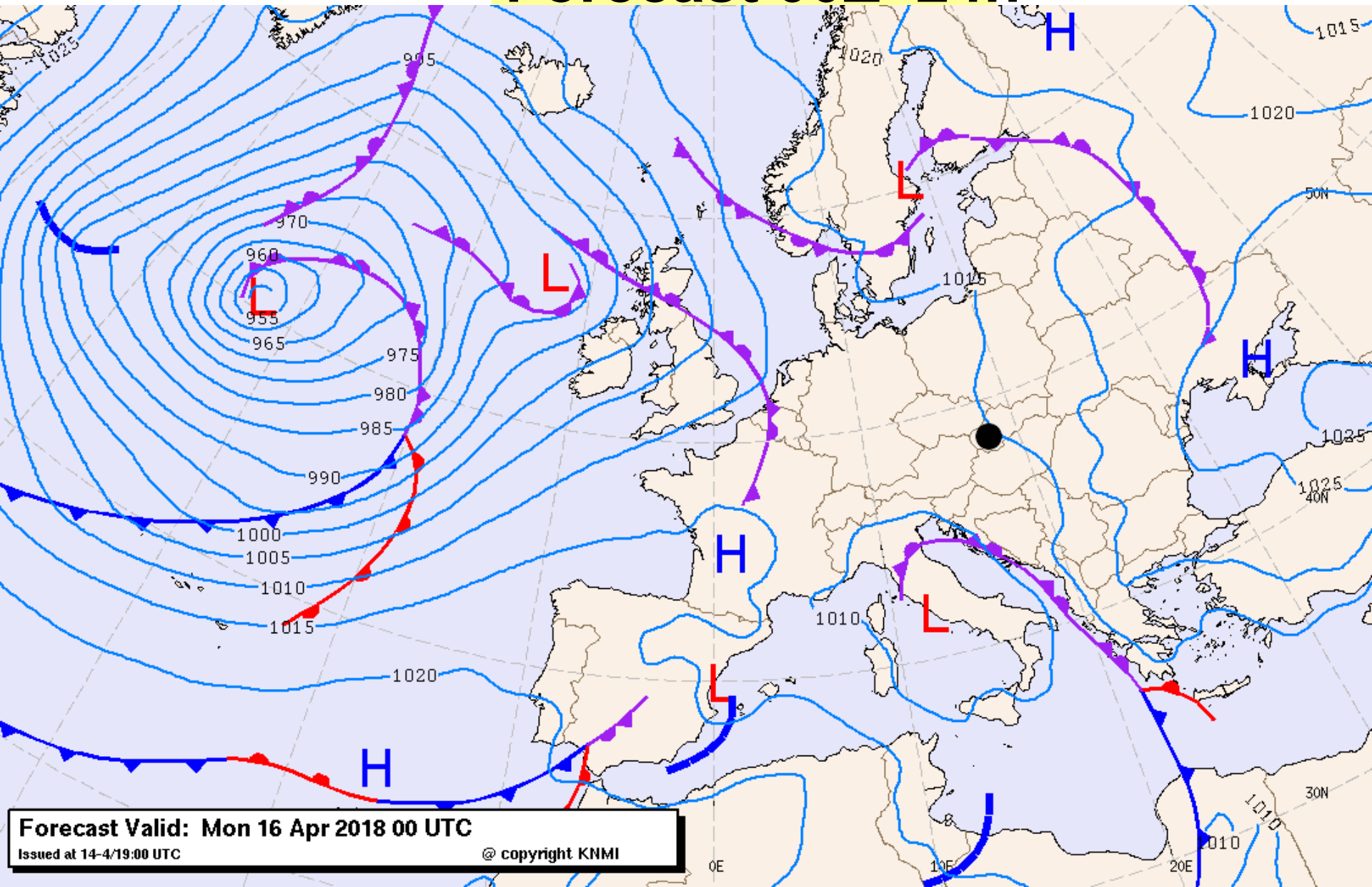
Forecast Valid: Sun 15 Apr 2018 12 UTC

Issued at 14-4/18:45 UTC

© copyright KNMI


12Z

Forecast 00Z+24h




00Z+24h

01:15 (23:15 UTC)



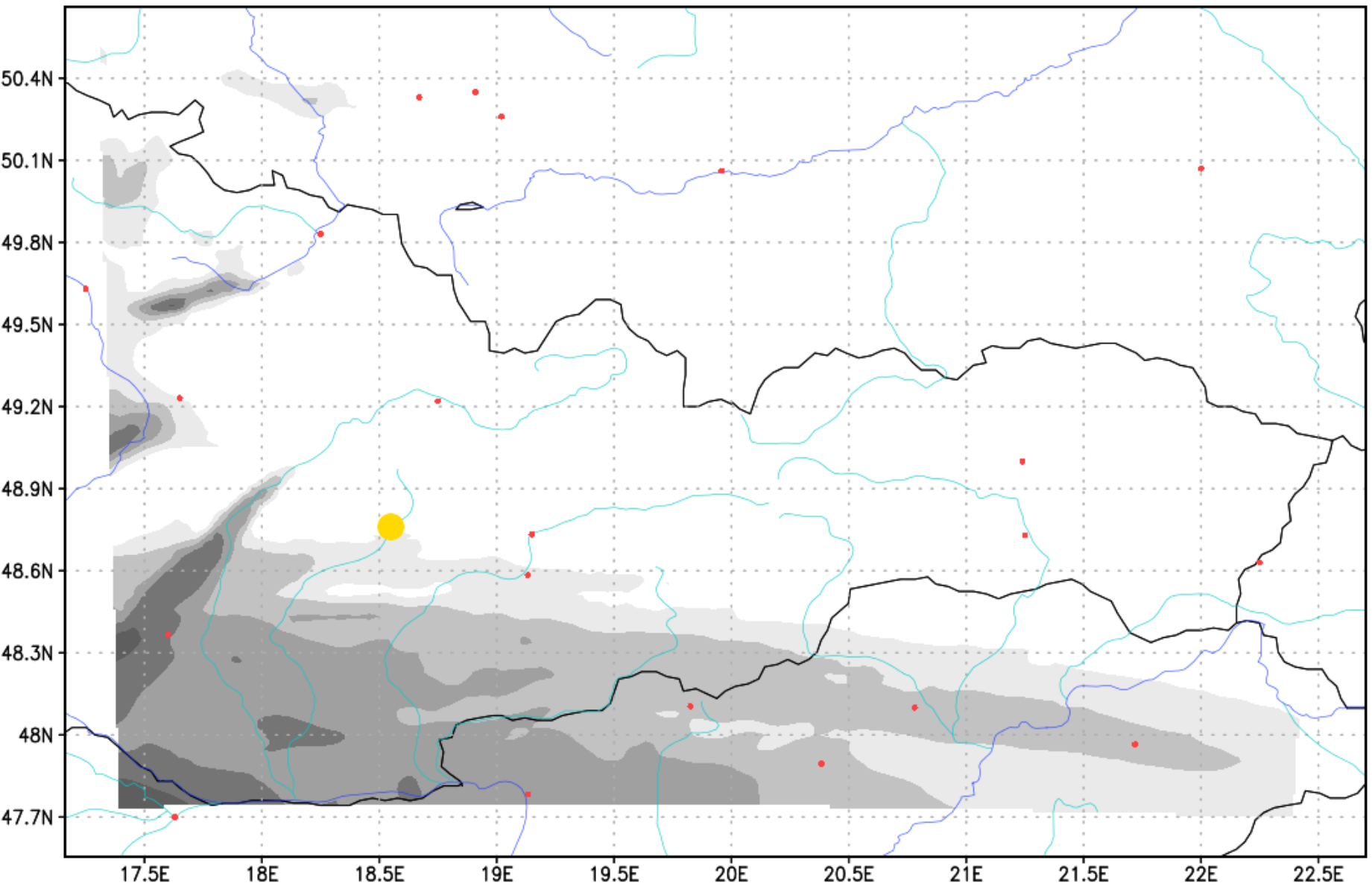
07:15 CET / 05:15 UTC



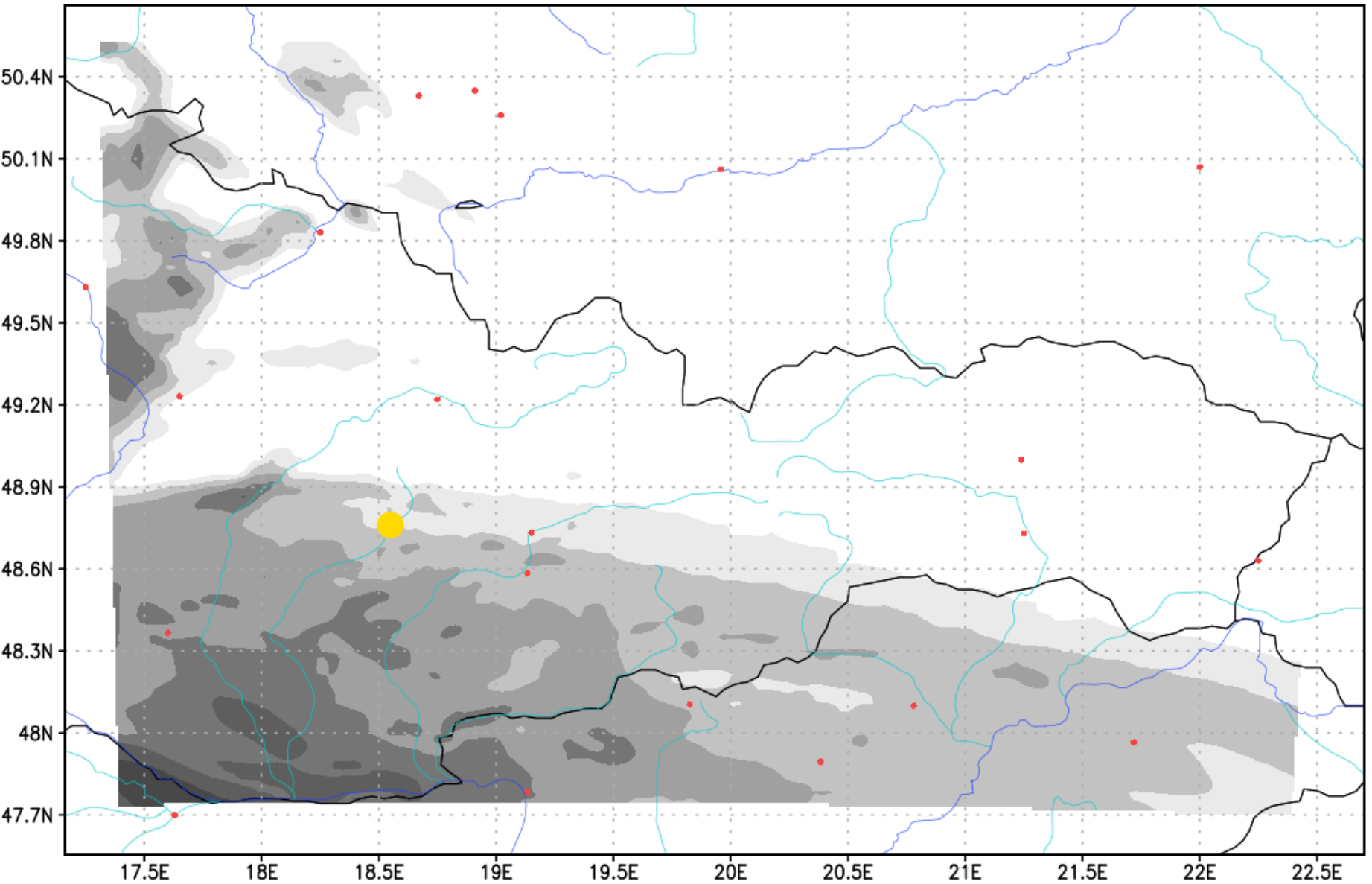
Sat24.com - 07:15 CET / 05:15 UTC

(C) Sat24.com/Eumetsat/Met Office

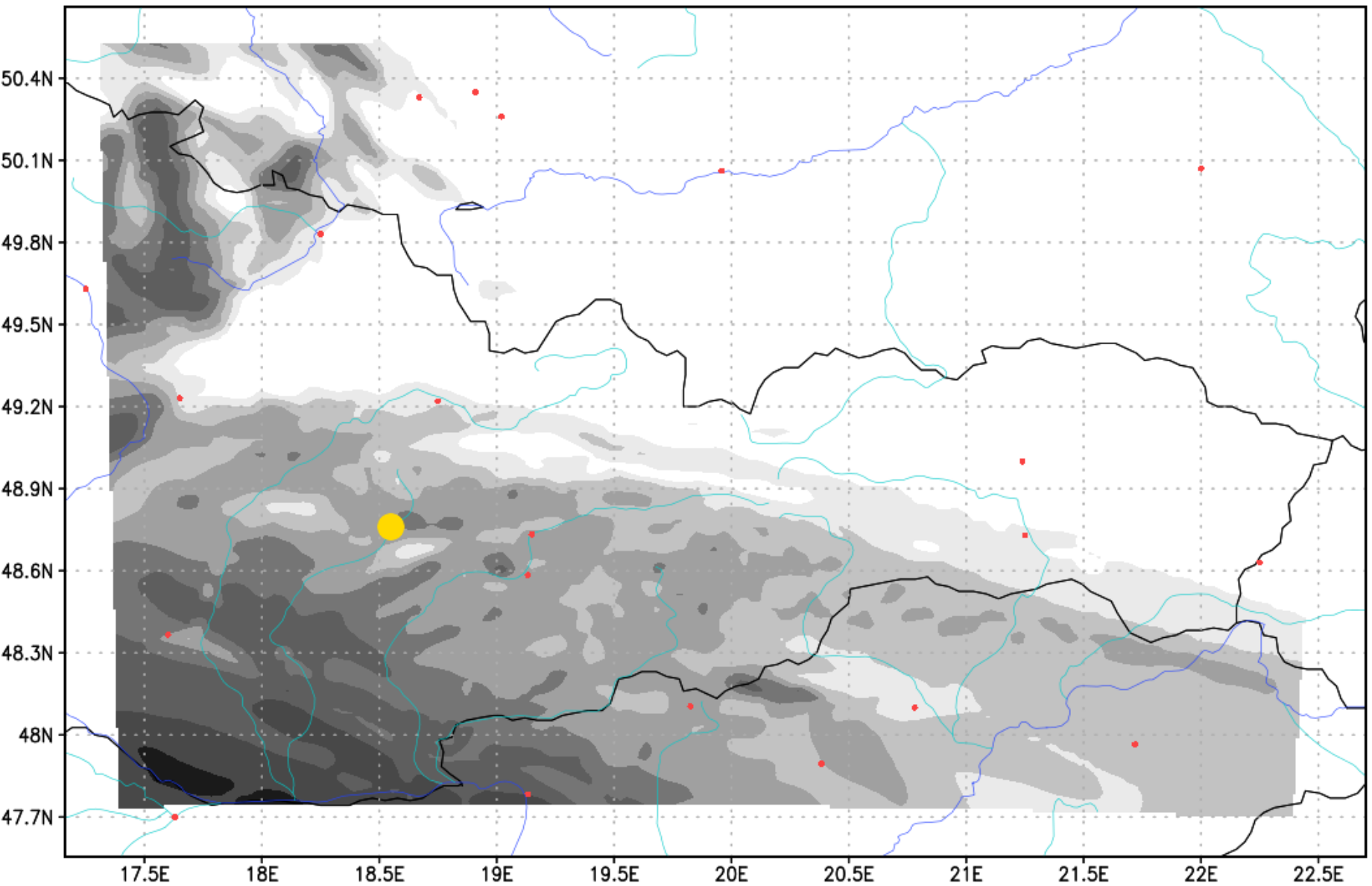
Total cloud and precip @ 2018-APR-15 08:00Z



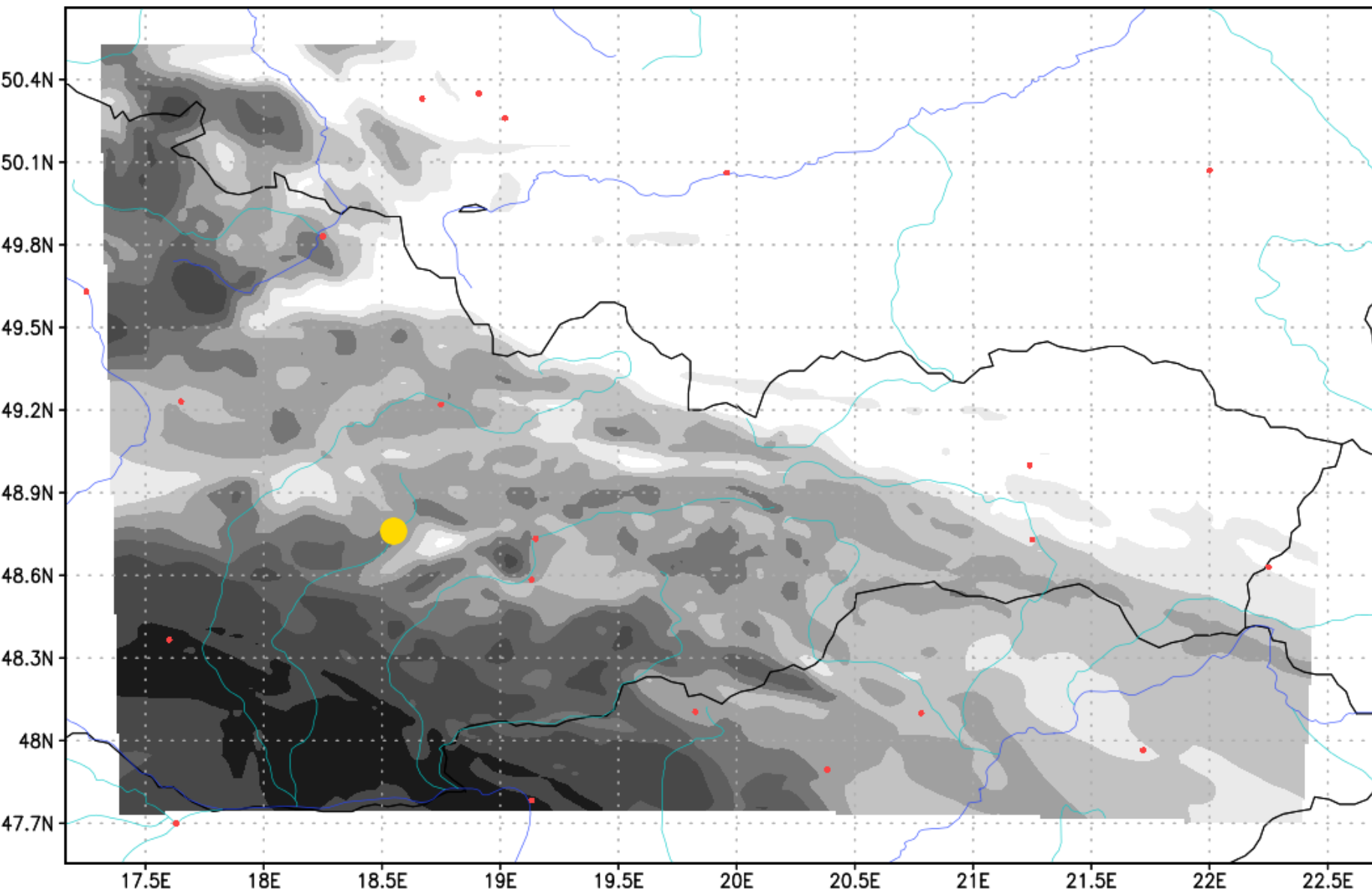
Total cloud and precip @ 2018-APR-15 09:00Z



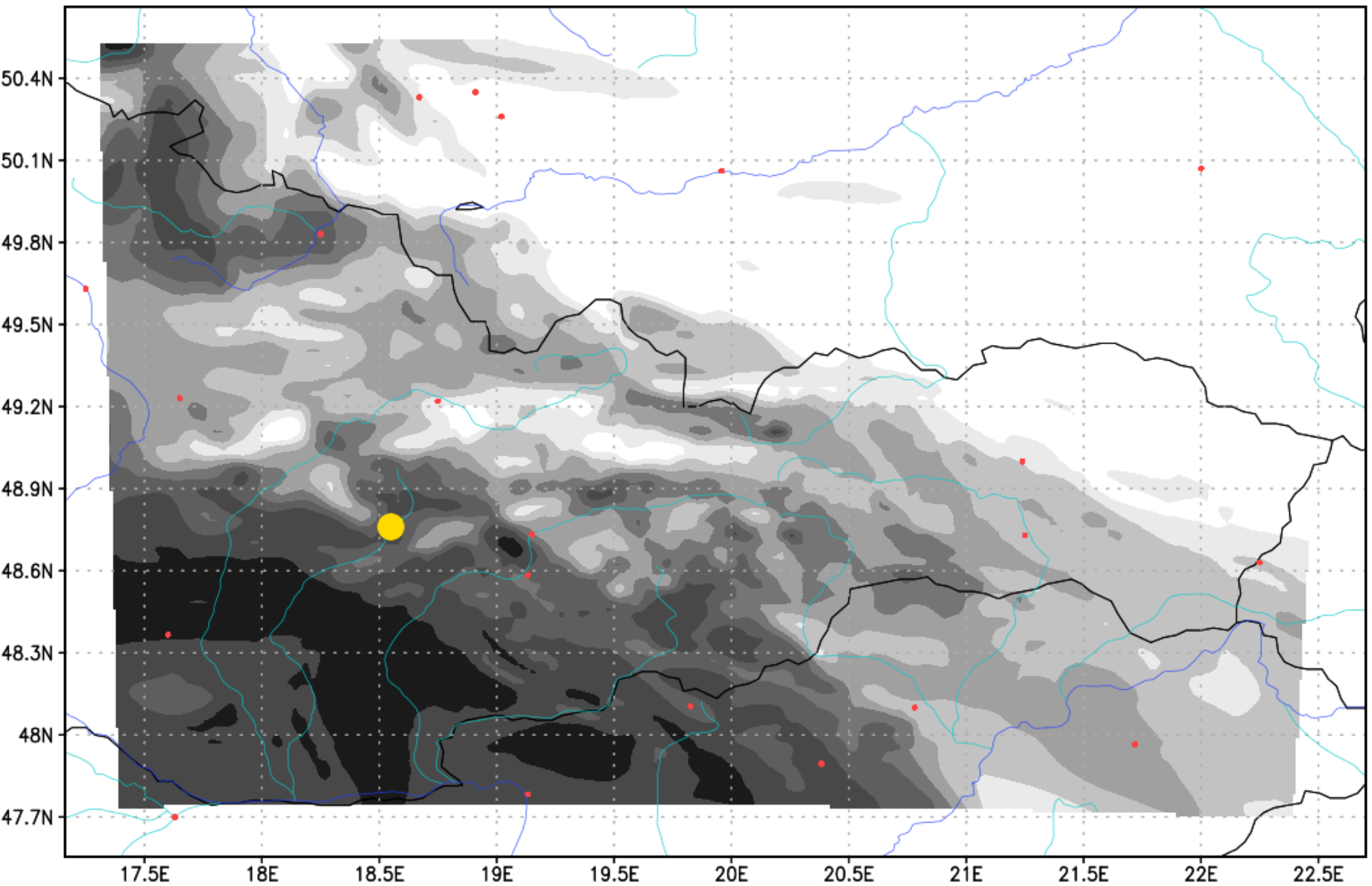
Total cloud and precip @ 2018-APR-15 10:00Z



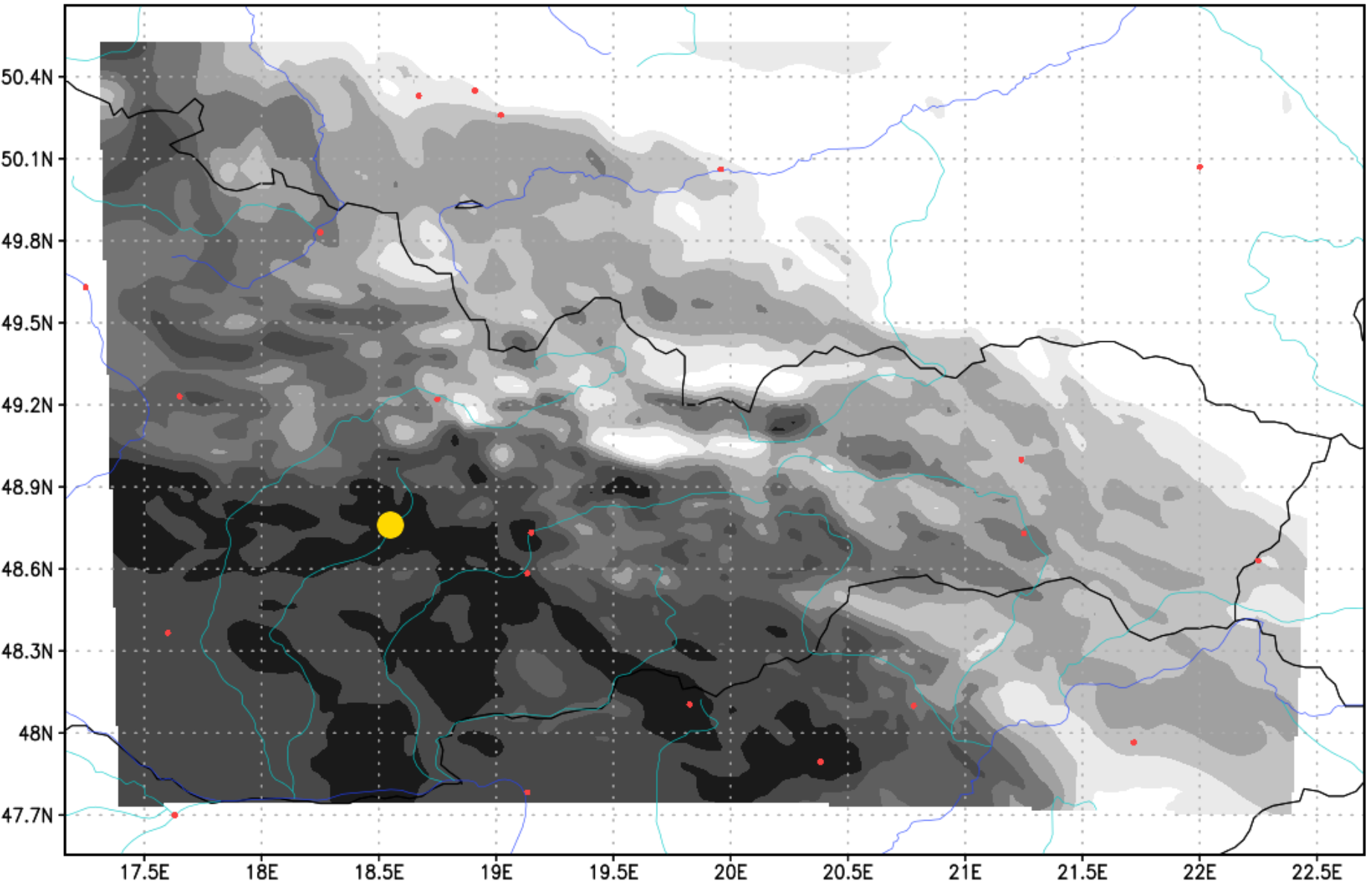
Total cloud and precip @ 2018-APR-15 11:00Z



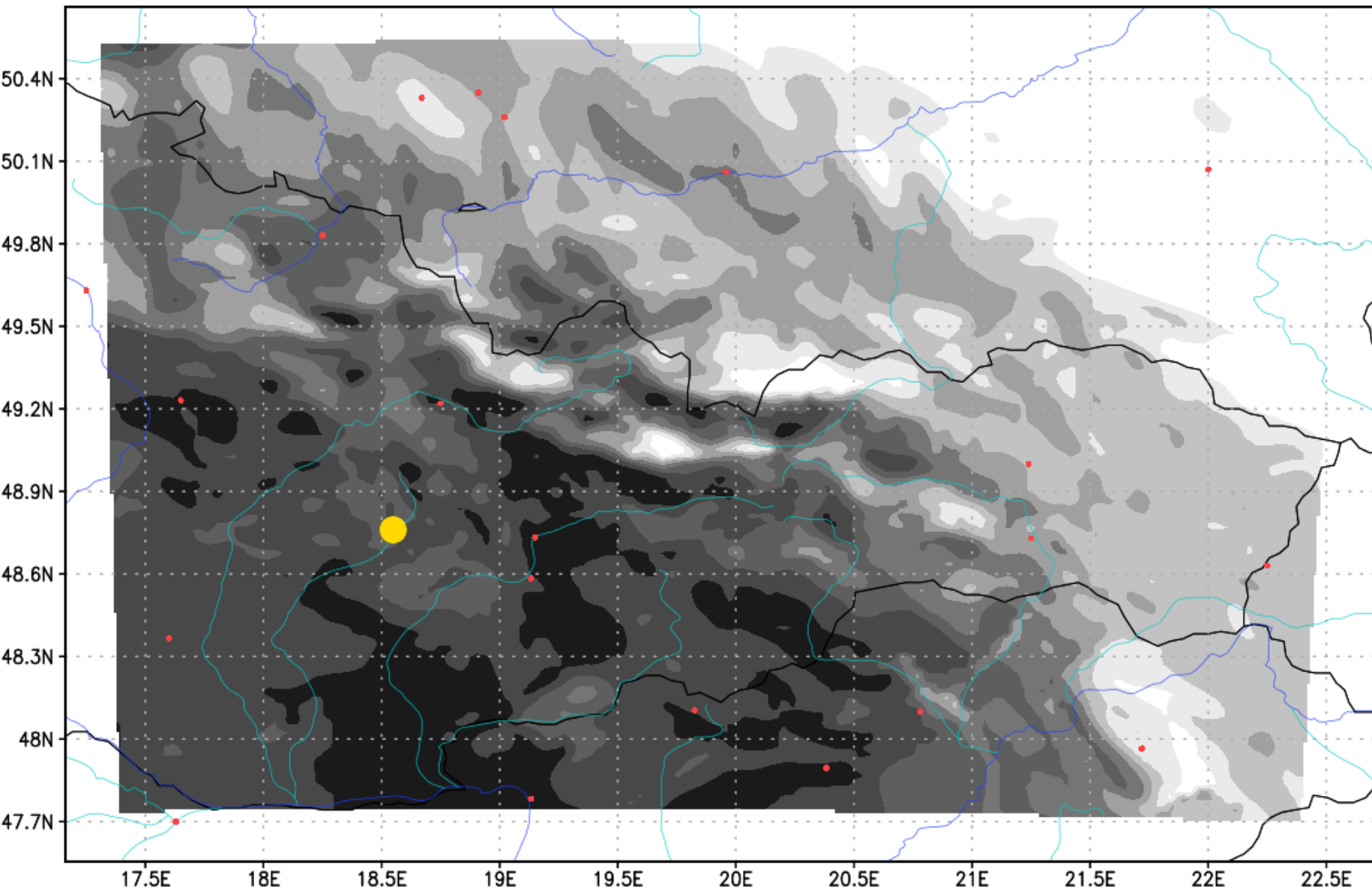
Total cloud and precip @ 2018-APR-15 12:00Z



Total cloud and precip @ 2018-APR-15 13:00Z



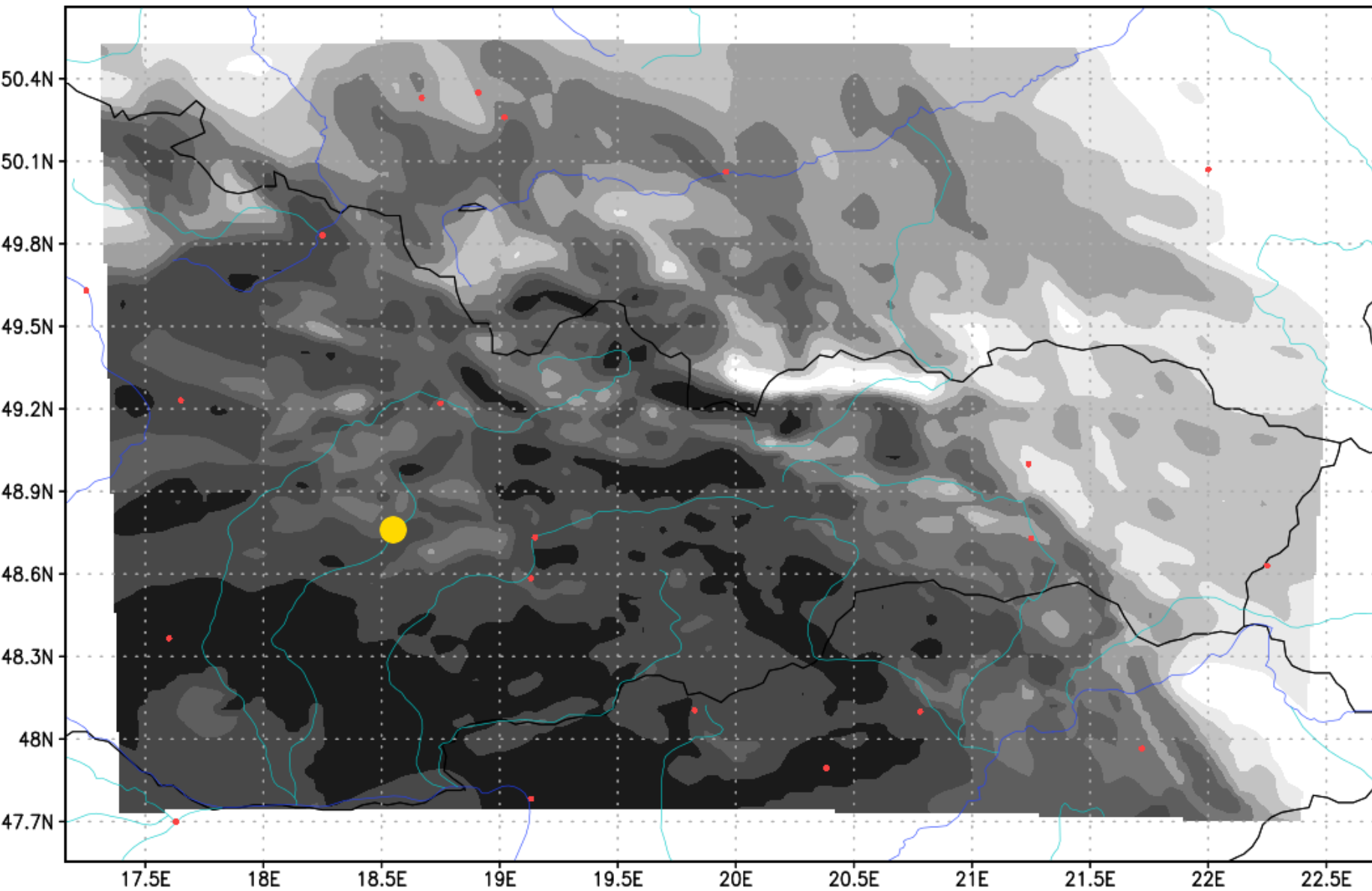
Total cloud and precip @ 2018-APR-15 14:00Z



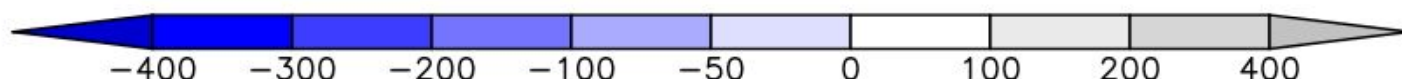
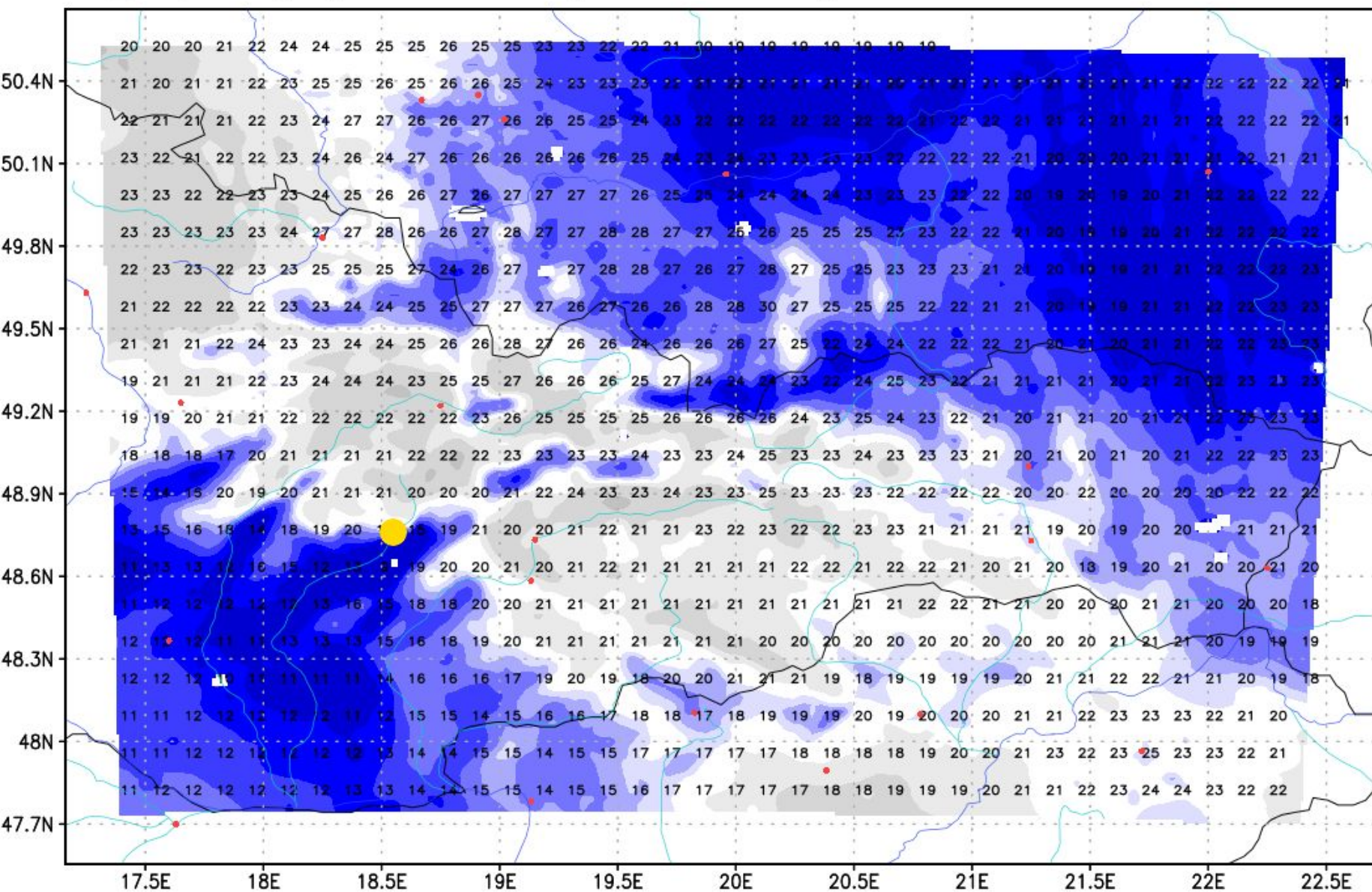
GrADS: IGES/COLA



Total cloud and precip @ 2018-APR-15 15:00Z

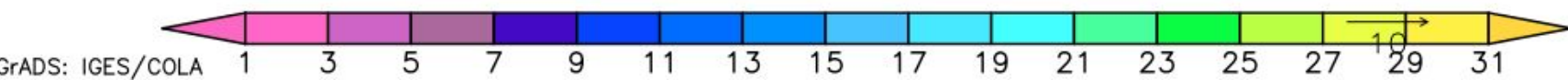
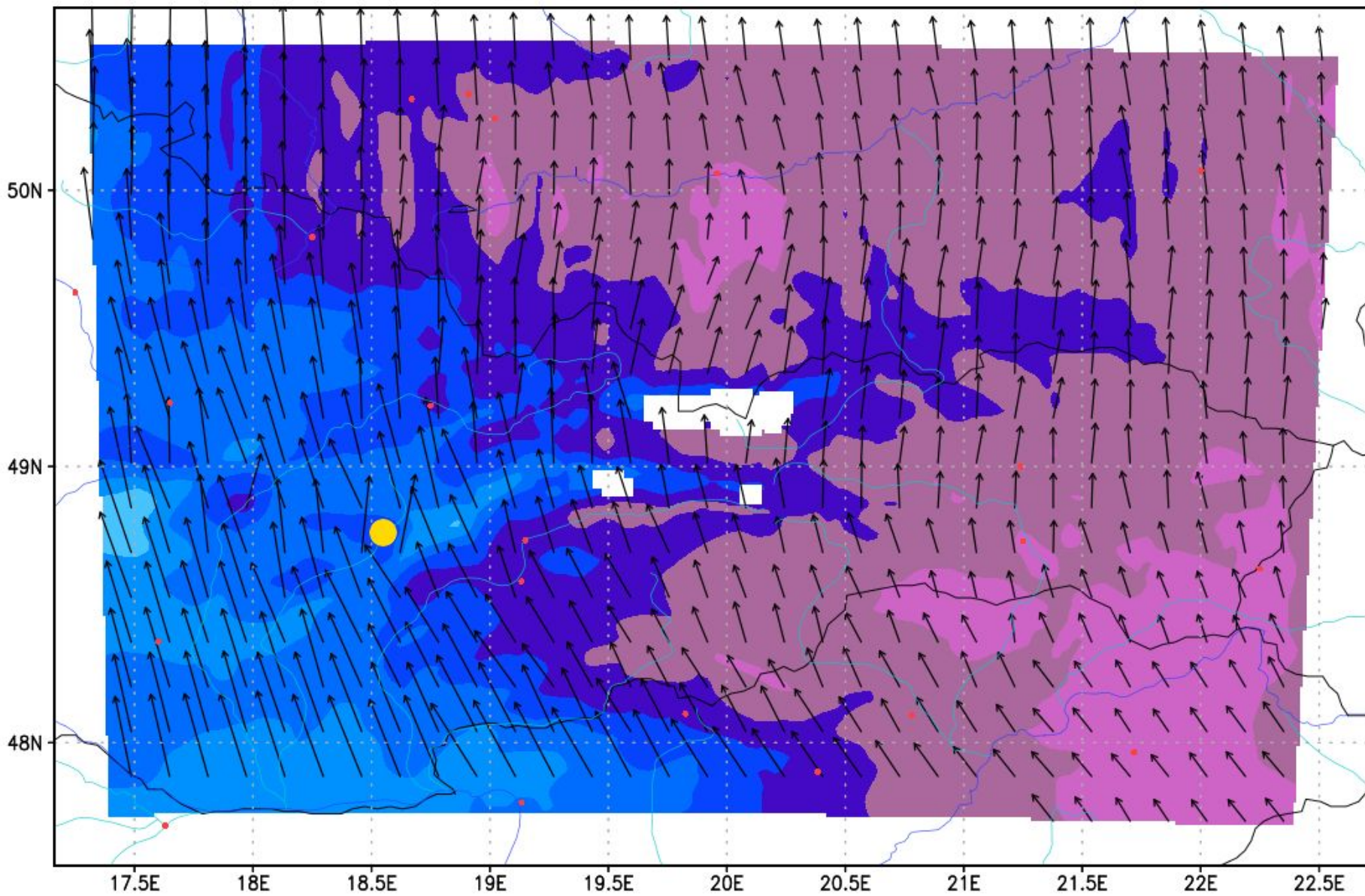


CU_depth [m] & Hmax [hektometer] @ 2018-APR-15 13:00Z

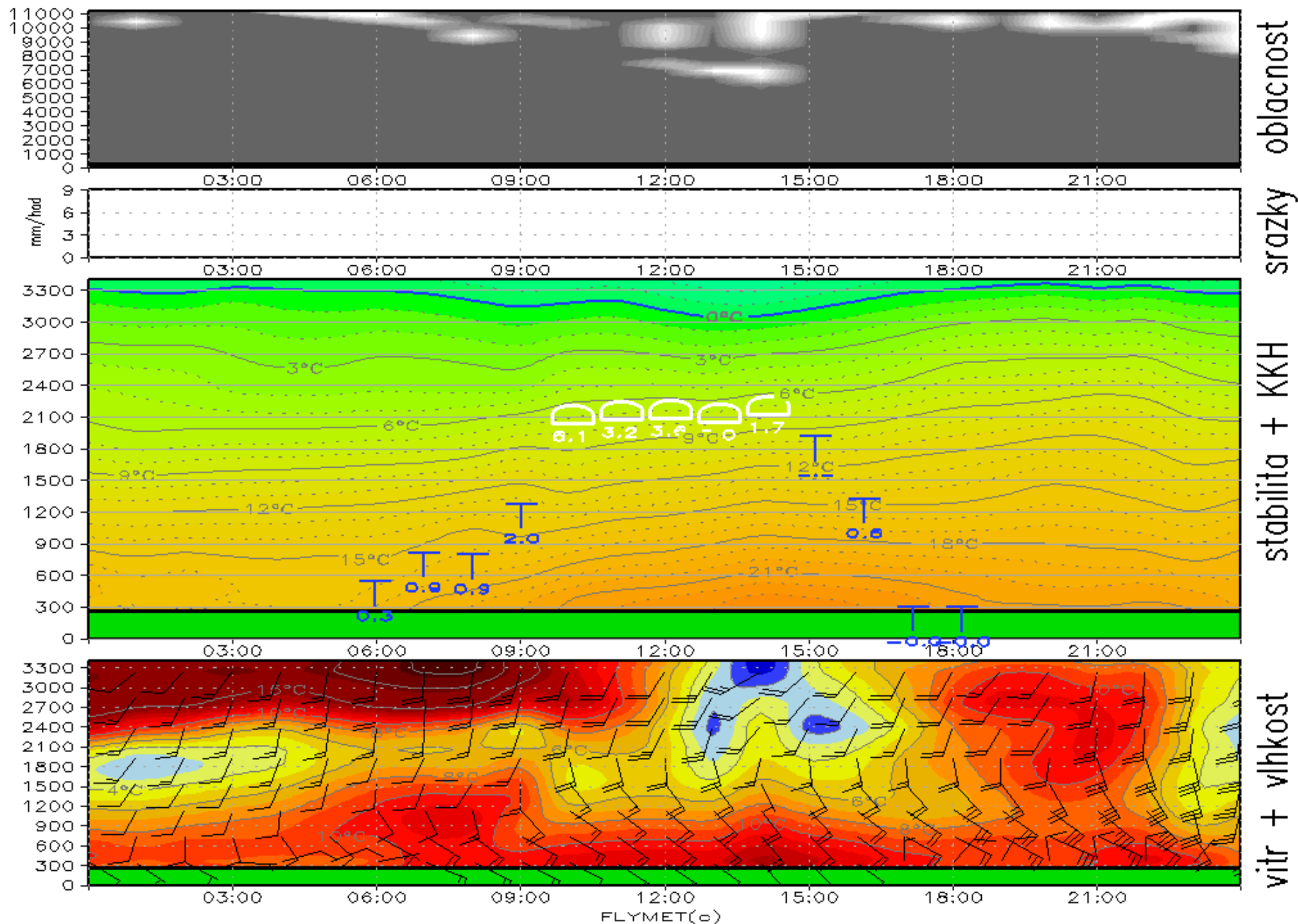


GrADS: IGES/COLA

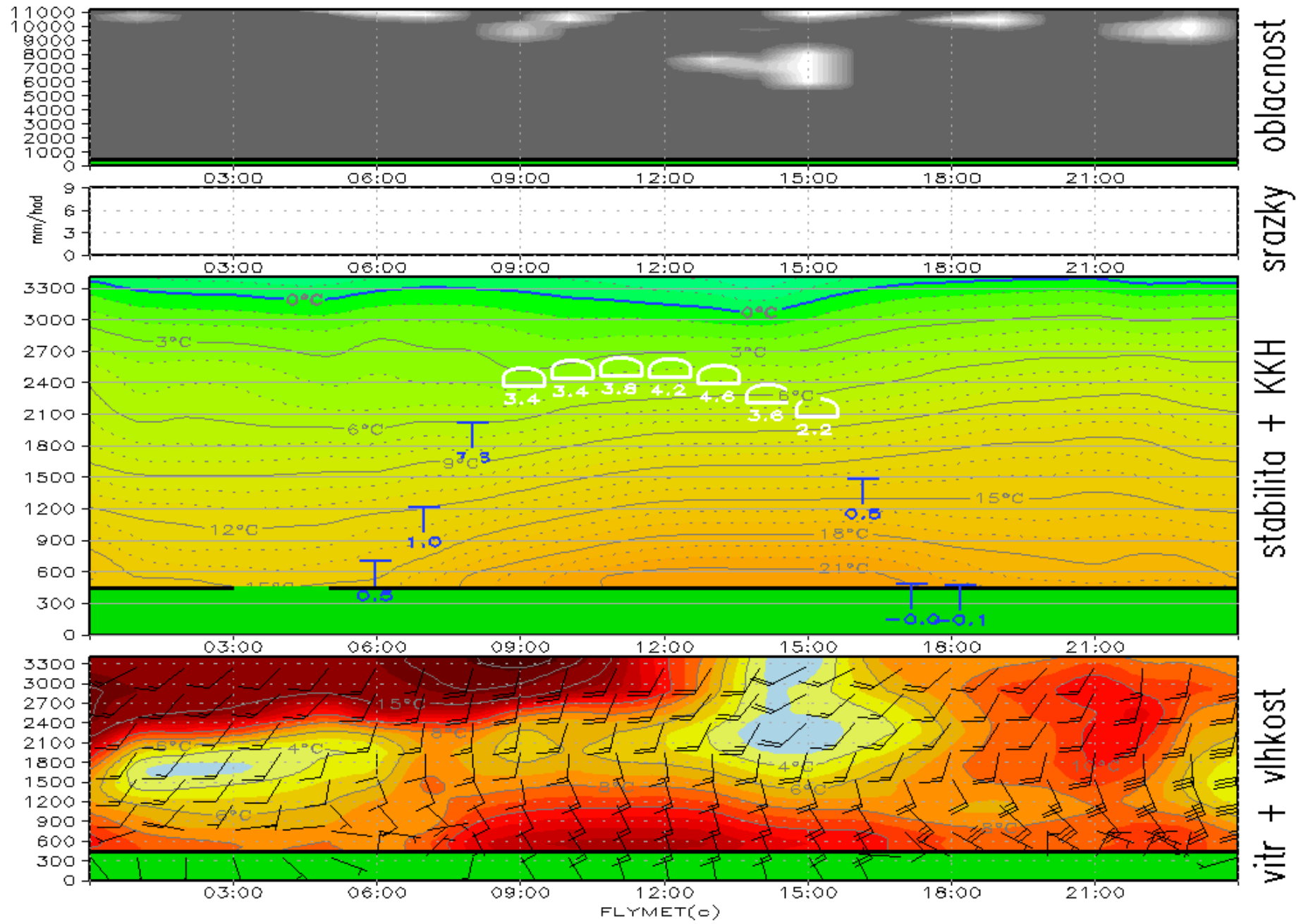
1500m wind [m/s] at 2018-APR-15 13:00Z



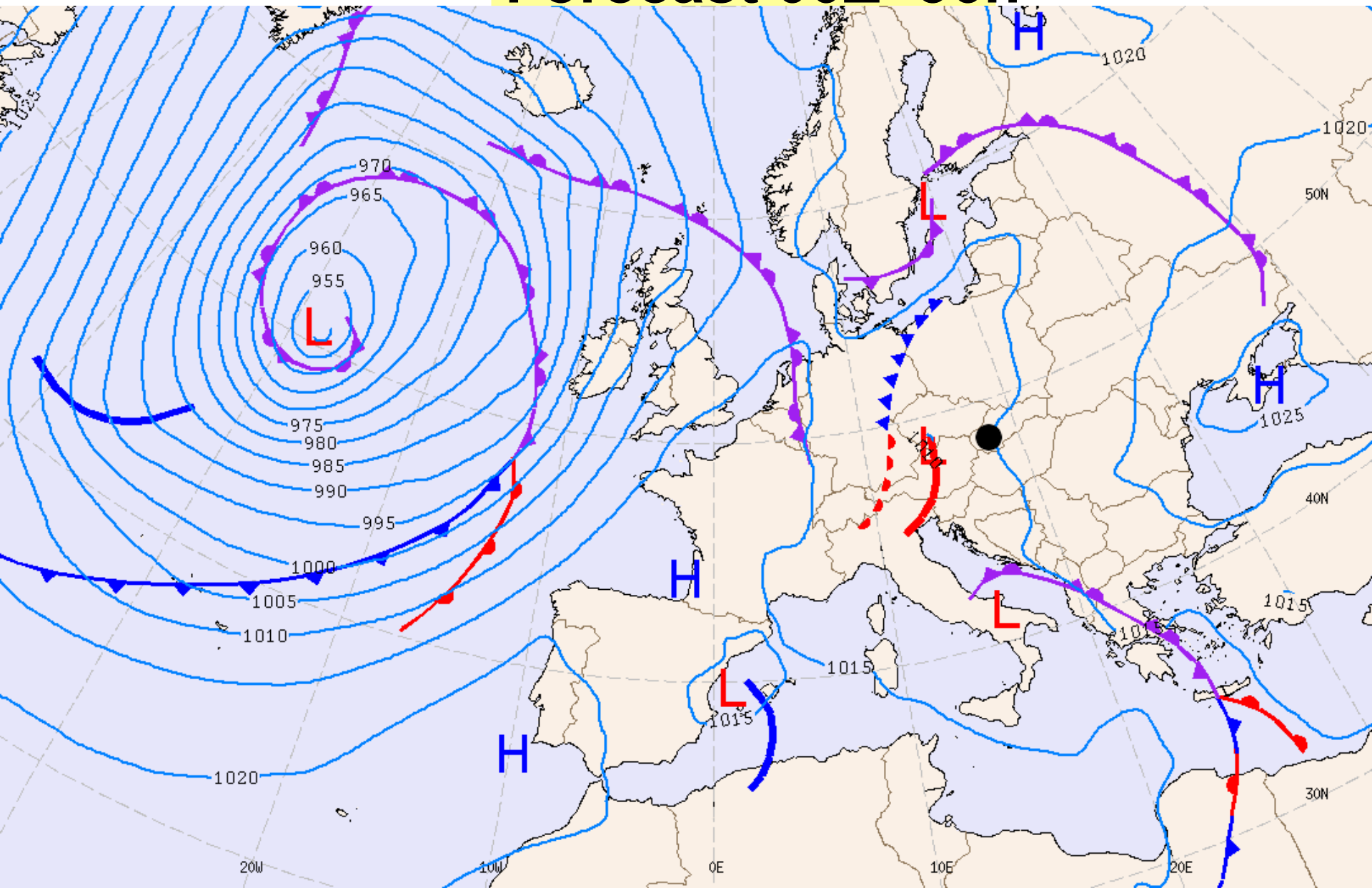
Meteogram PRIEVIDZA na nedeli 15.04.2018



Meteogram MARTIN na nedeli 15.04.2018



Forecast 00Z+36h

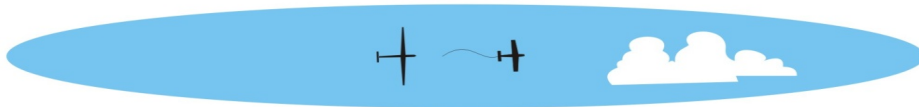


+36h

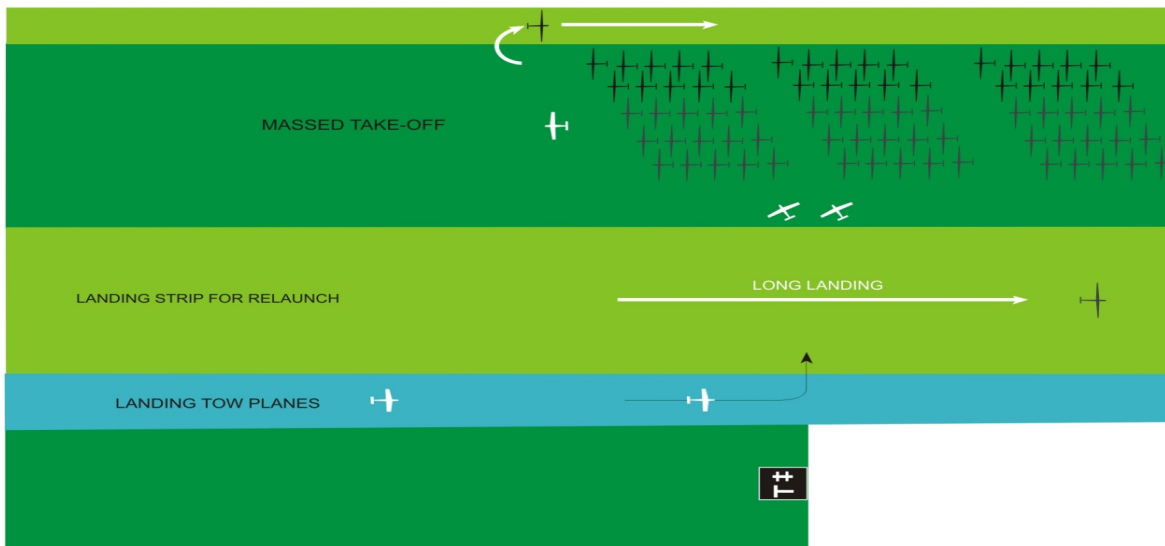
Take-off from the runway 22 Alternative A



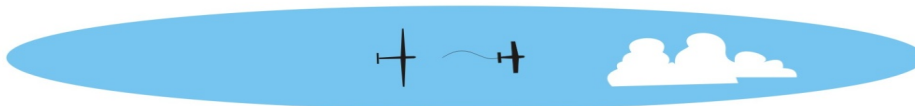
SECTOR FOR RELEASE



A



SECTOR FOR RELEASE



LAUNCHING
AND AIR TOW
PROCEDURES
FOR RUNWAY
220
PRIEVIDZA AIRFIELD



Club class task

AAT 153.37 - 363.48 km

2:30:00

049 Džin

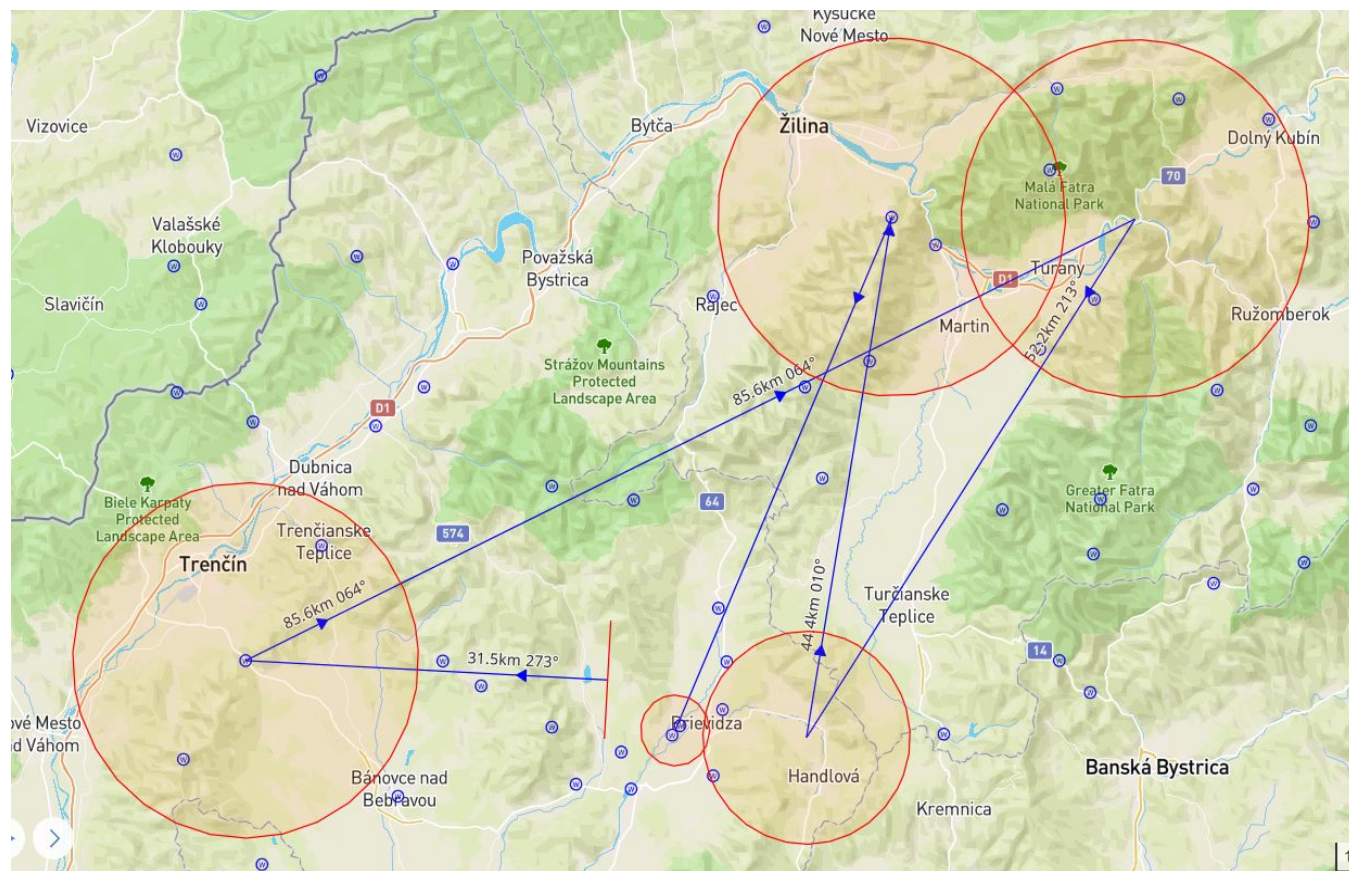
255 Radar

128 Kralovany

190 Morovno

291 Strecno

247 Prievidza



10

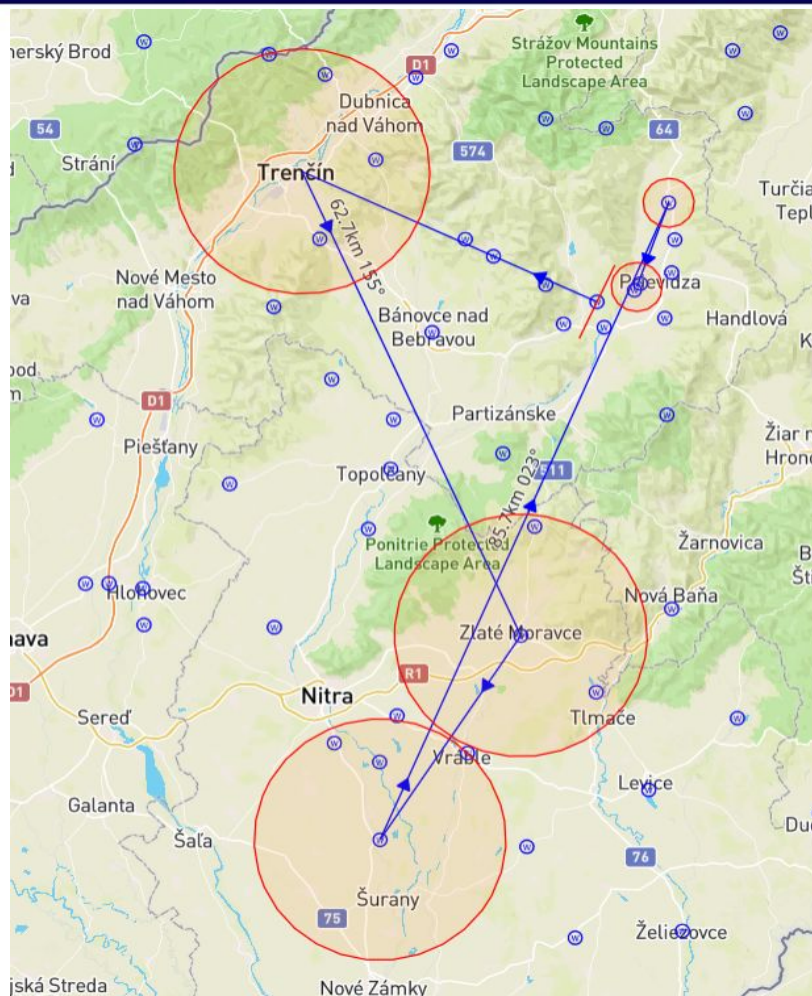




15 m class task

AAT 157.14 - 307.02 km
2:30:00

051 Dolina
316 Trencin
369 Zlate Moravce
121 Komjatice
204 Nitranske Pravno
247 Prievidza

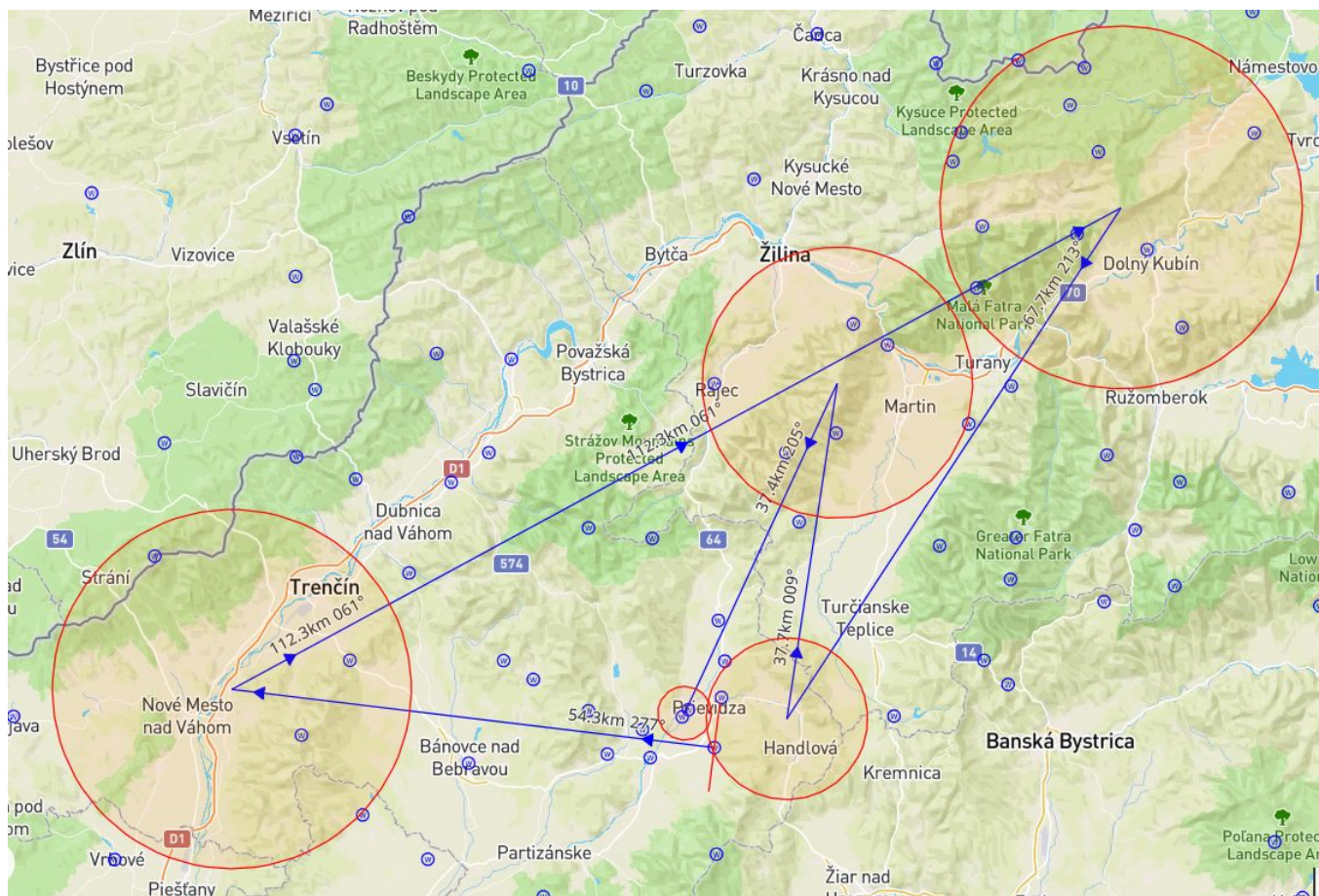




Combi class task

AAT 186.67 - 434.11 km
2:30:00

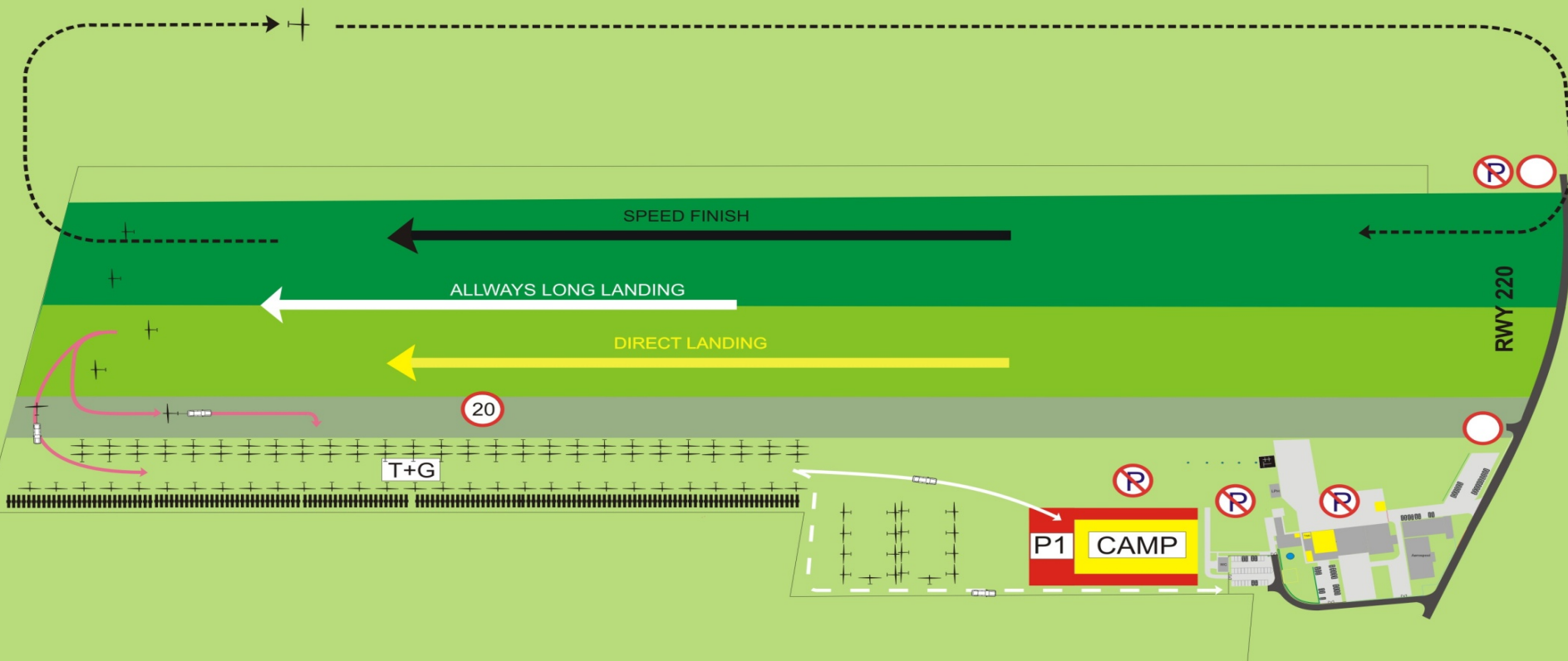
- 044 Cigel
- 013 Beckov
- 138 Kubinska Hola
- 190 Morovno
- 329 Velka luka
- 247 Prievidza



Arrivals

Arrivals 220 - approach from the north

Picture 4b.





First start

11:30





Notices

MAX. ALTITUDE: 8000 ft (2438 m MSL)

**Except Beskydy, Liptov, Chopok 9500 ft (2895 m MSL) and under TMA 4
Poprad FL100**

PERMANENTLY PROHIBITED AREAS: OUTCARE, LZP1 MOCHOVCE, LZP29
Jaslovské Bohunice, LZP23 Sala, LKP13 Vrbetice, TMA 1, 2, 3, 4 Sliac, CTR
Sliac, LZR225A, LZR225, CTR Tatry, TMA 1,2,3,4 Poprad, TMA 1, 2, 4 Bratislava

PROHIBITED AREA FOR TODAY: None

Danger area: None

Warning drop zone: LZDB

Outlanding: call +421 908 706 340





Fly safely!

