



FCC Gliding 2020

Task briefing 3

4th August 2020




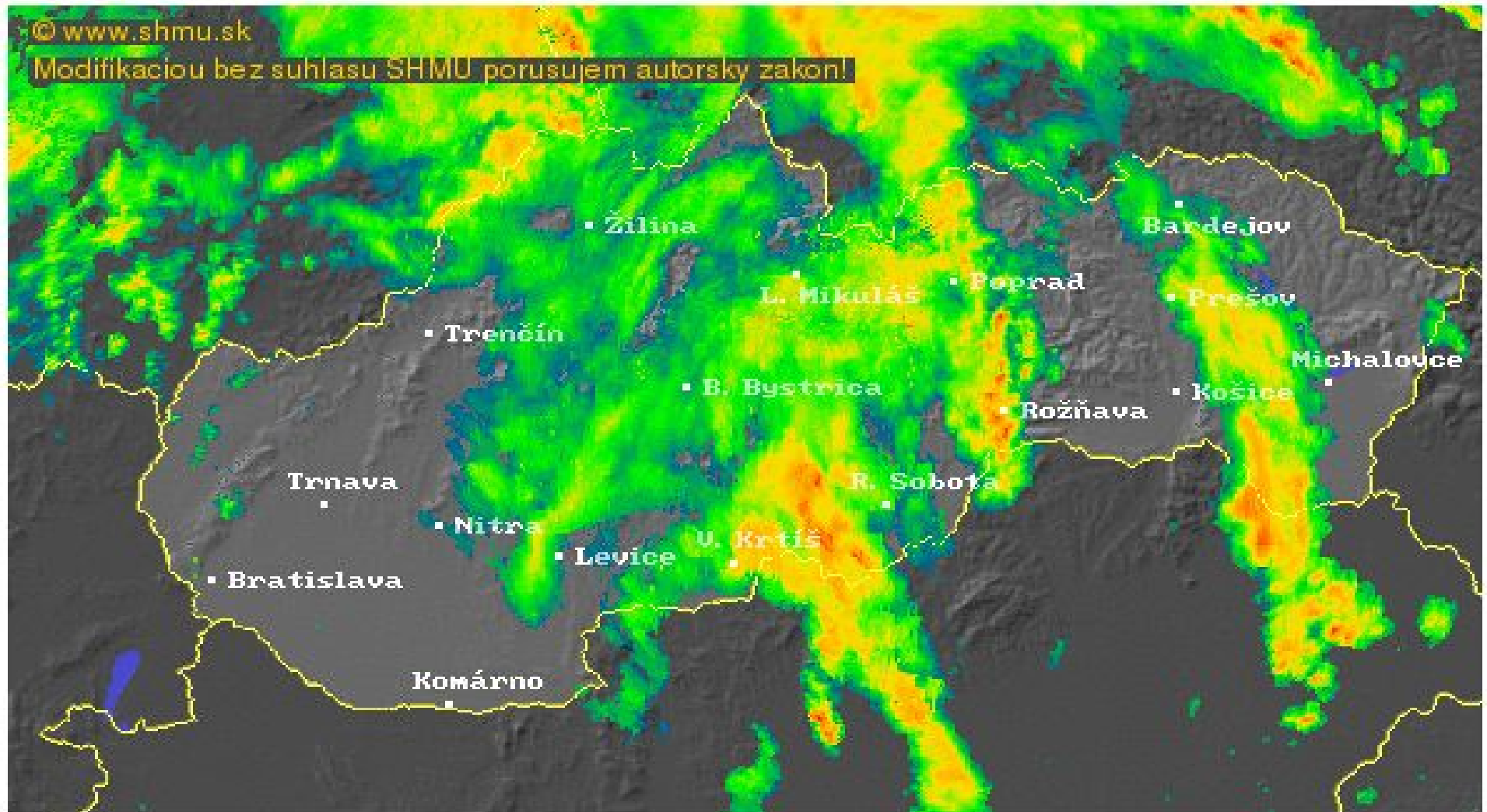


Weather

Weather report

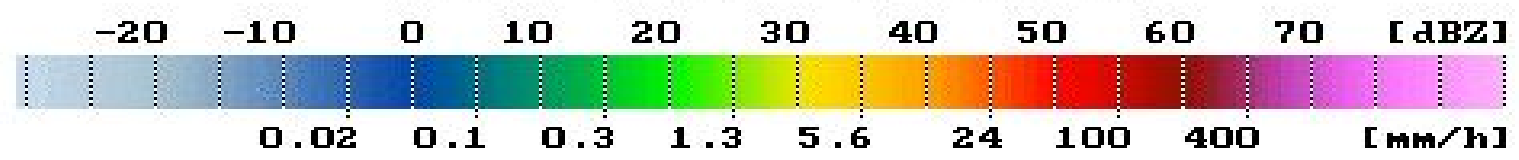






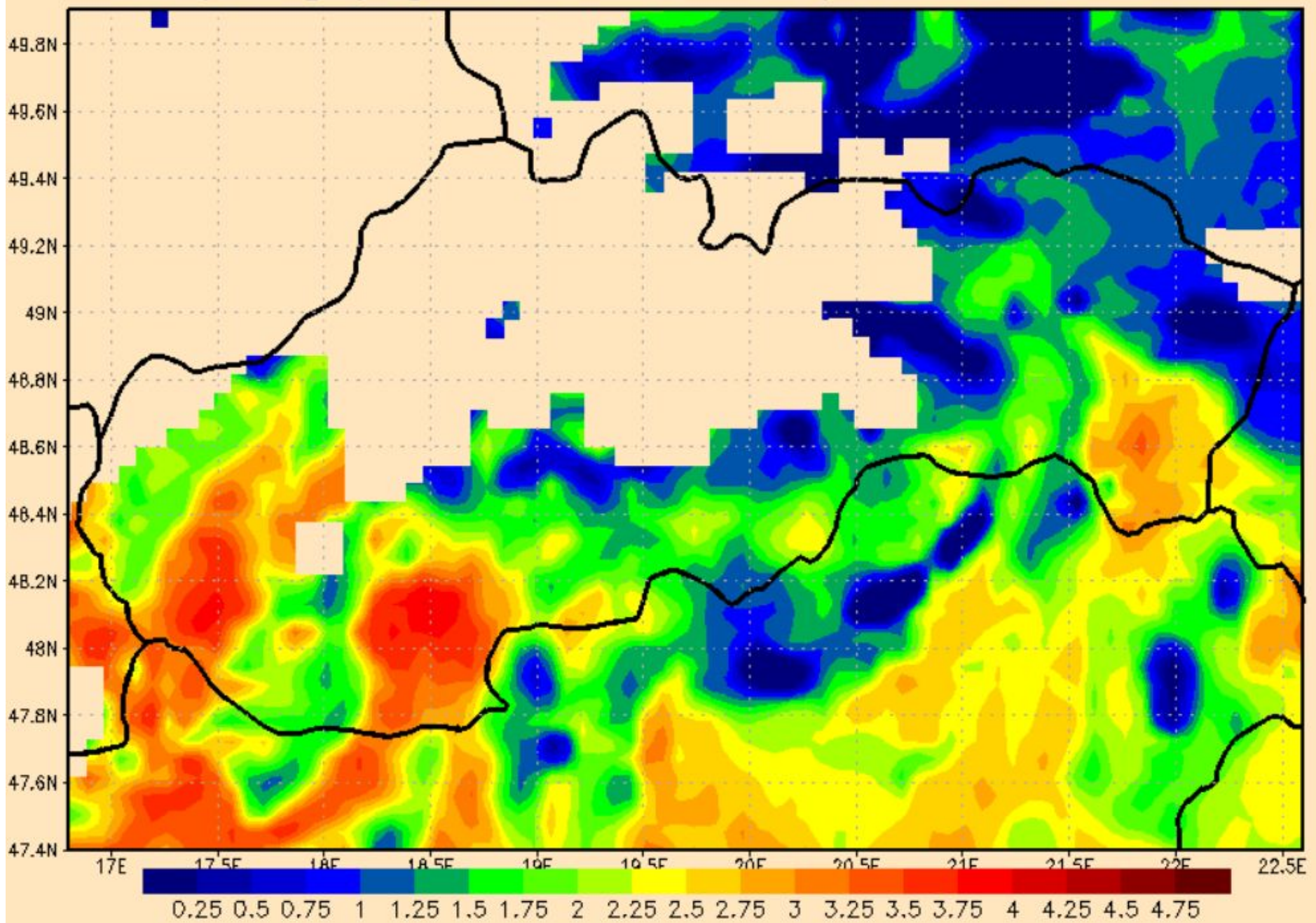
04.08.2020 05:00 UTC

Zlúčená RL mapa - Z: CAPPI 2km

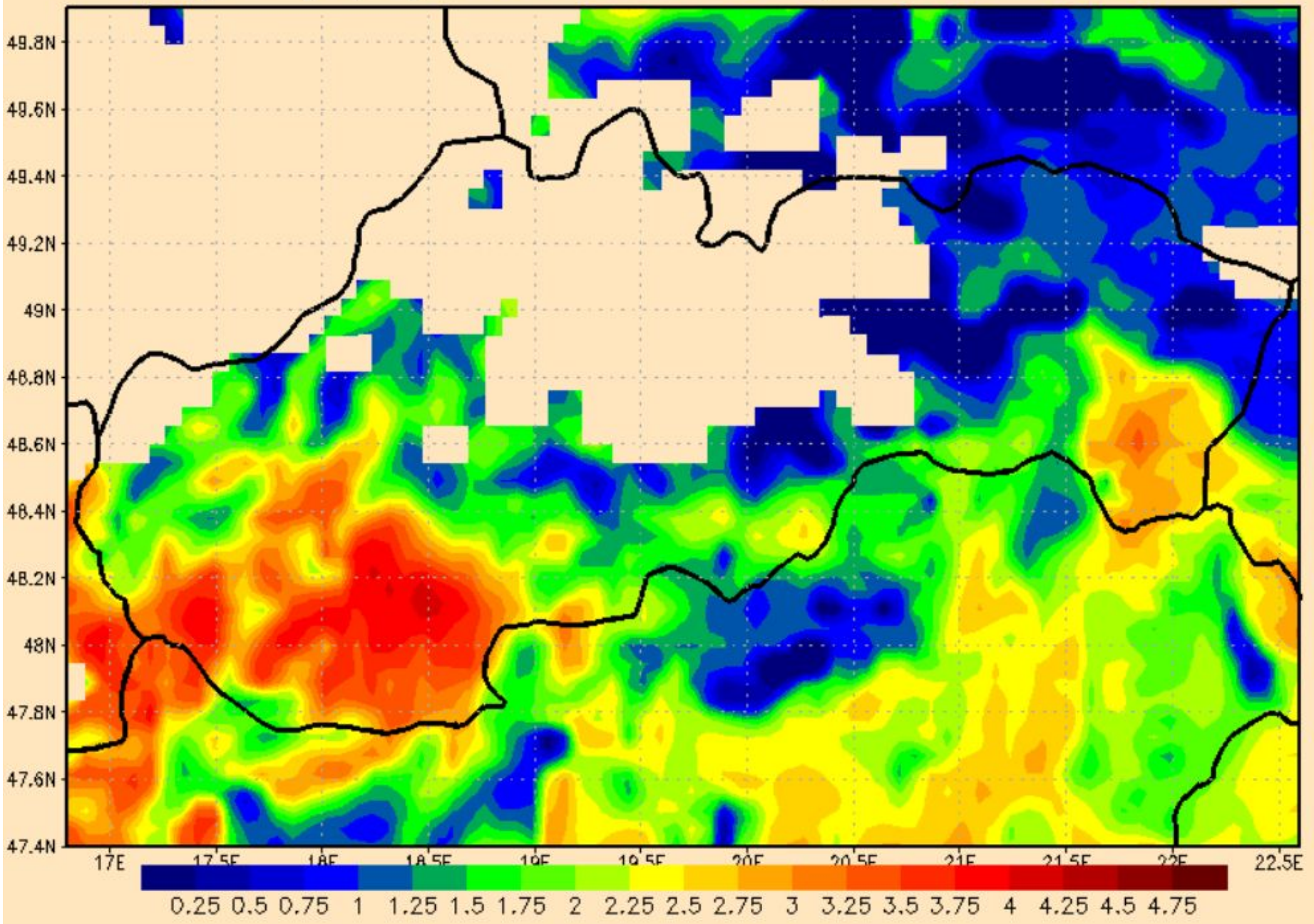


stoupani [m/s] 1000m MSL

utery 04.08.2020 10 UTC



stoupani [m/s] 1000m MSL utery 04.08.2020 11 UTC

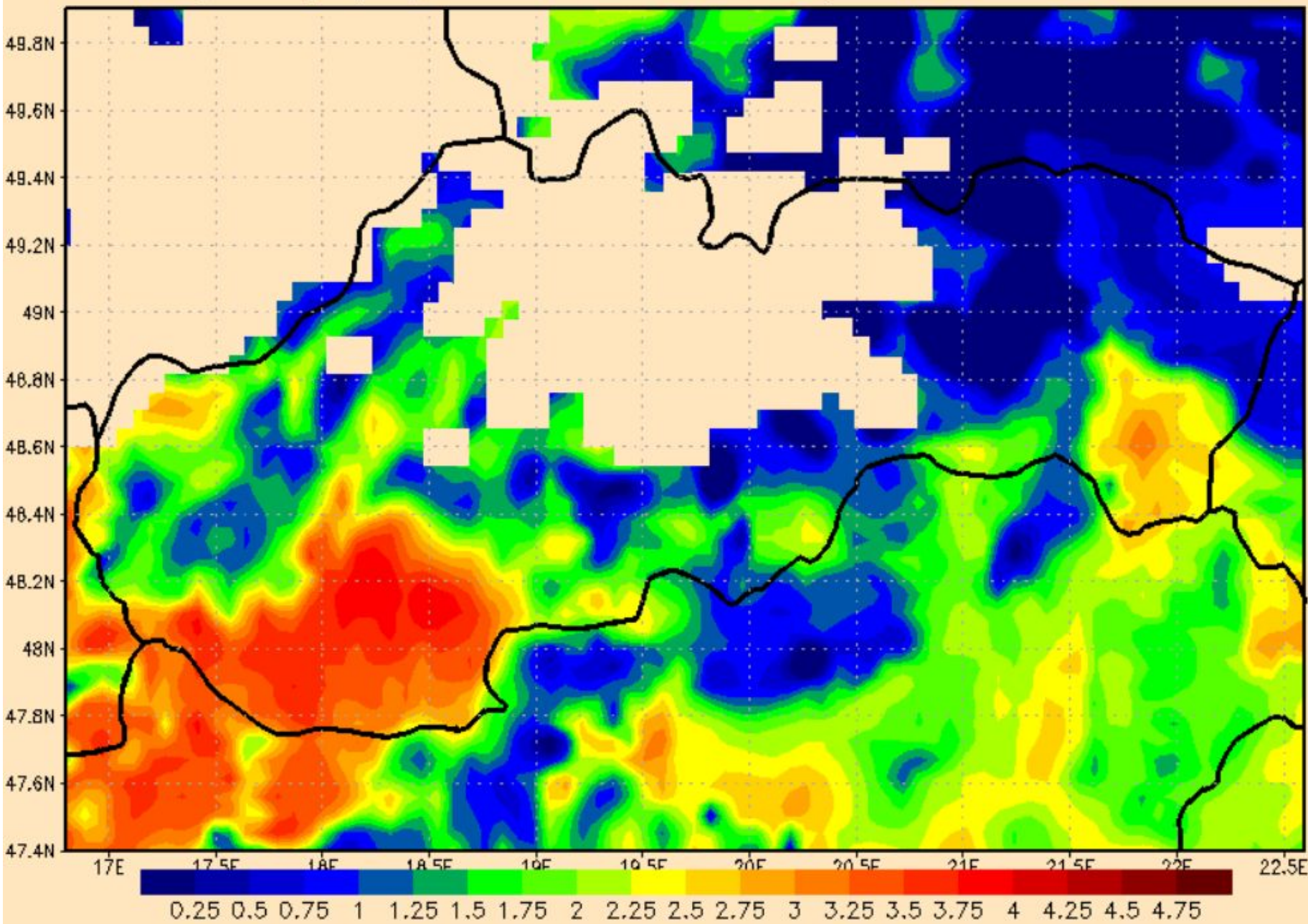


(c) FLYMET

res.3km

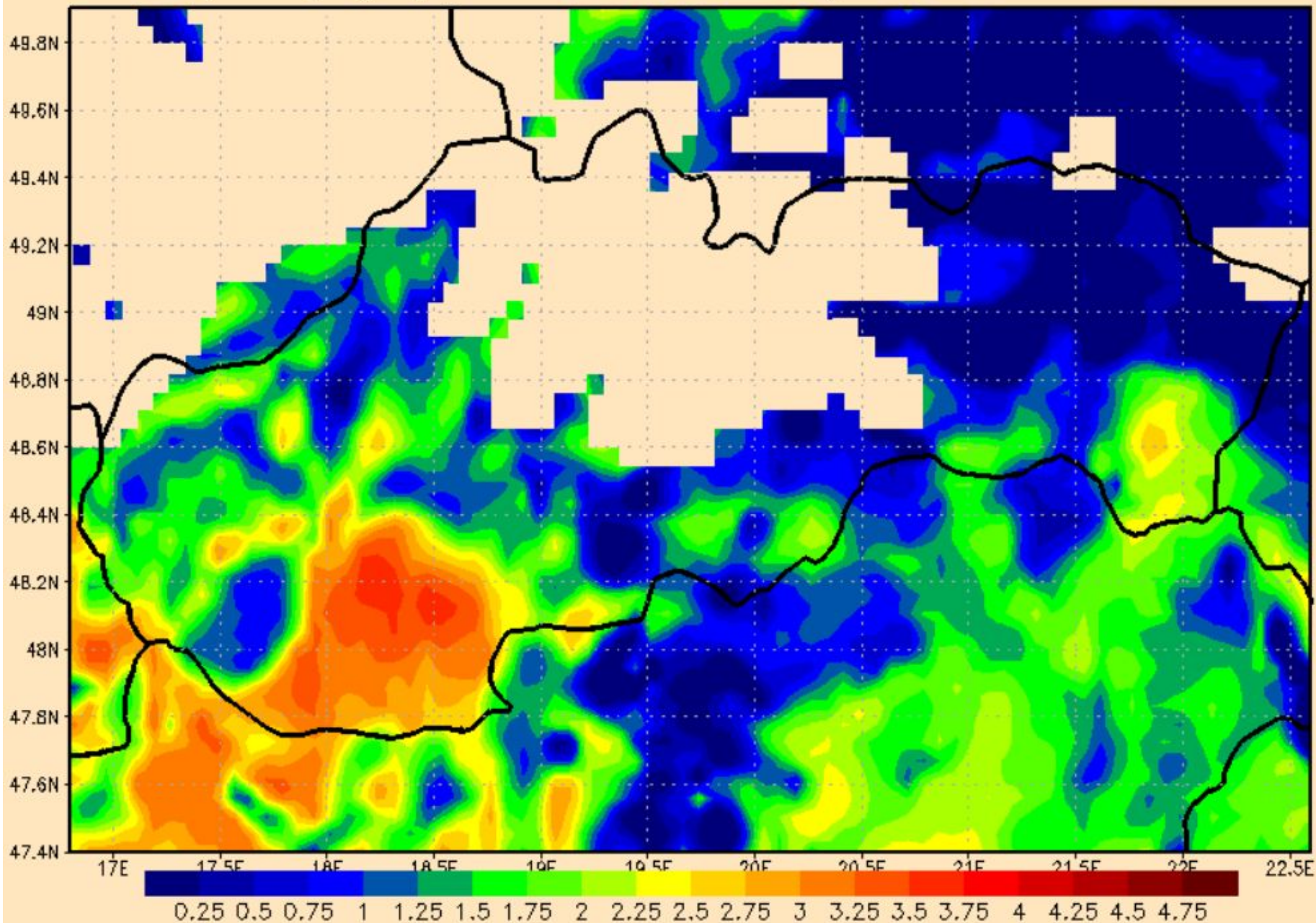
WRFv3.4—NMM—A

stoupani [m/s] 1000m MSL utery 04.08.2020 12 UTC



(c) FLYMET

stoupani [m/s] 1000m MSL utery 04.08.2020 13 UTC



(c) FLYMET

res. 3km

WRFv3.4—NMM—A



Safety briefing Radio FREQs

For the championship the following frequencies will be used:

Call sign **PRIEVIDZA GROUND** (FREQ 123,055 MHz)- for take off and for all airport operations at the contest site;

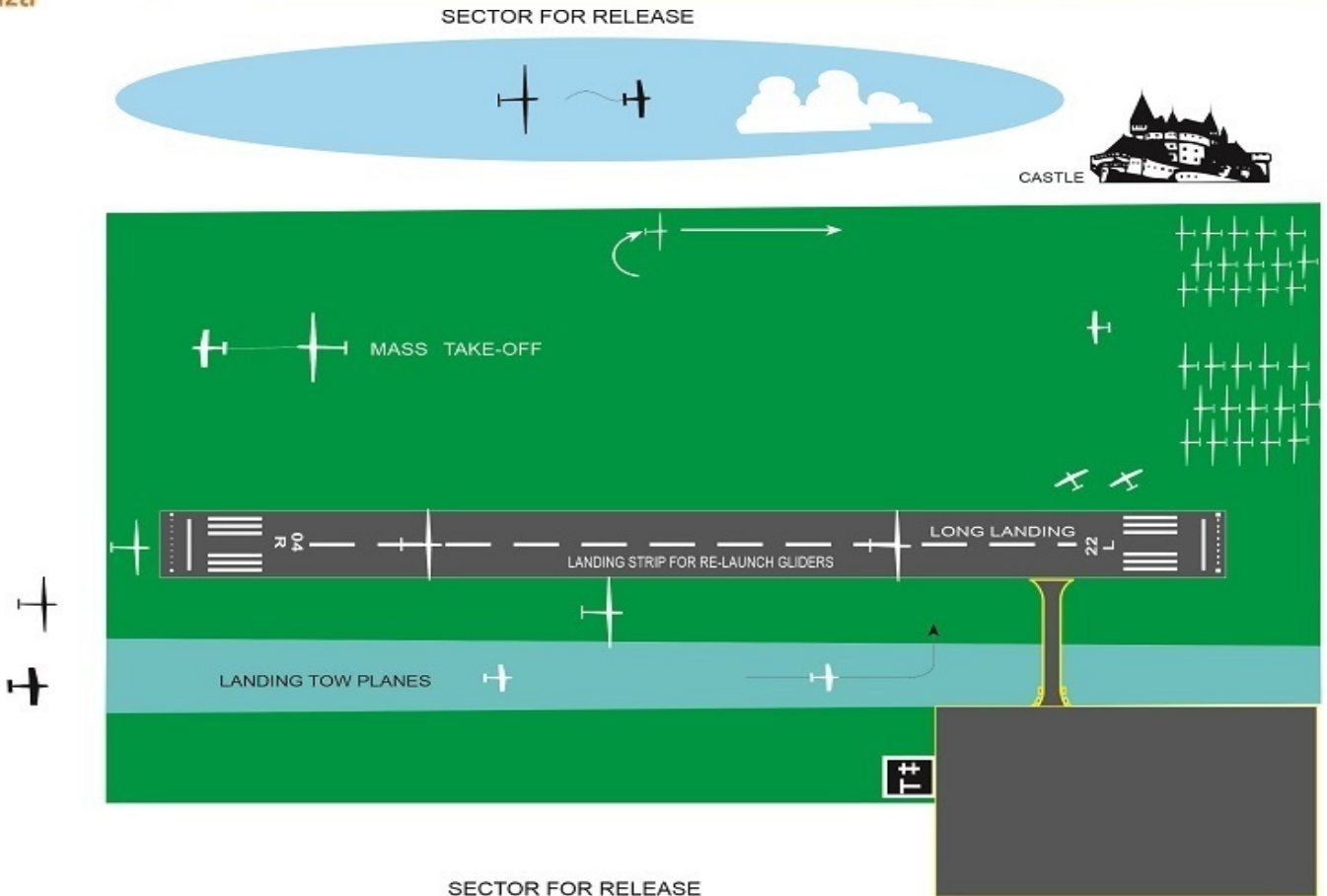
Call sign **PRIEVIDZA TRAFFIC** (FREQ 122,60 MHz) - for all airport operations, for competition purposes – start line, finish line;



Safety briefing

A. Take-off from the runway 22 Alternative A – Southern wind up to 10kt

A



RWY 22

LAUNCHING
AND AIR TOW
PROCEDURES
FOR RUNWAY
22
Landing for Re-Launch
04



Club class task

AAT 119,12 – 245,23 km

Time: 02:15:00

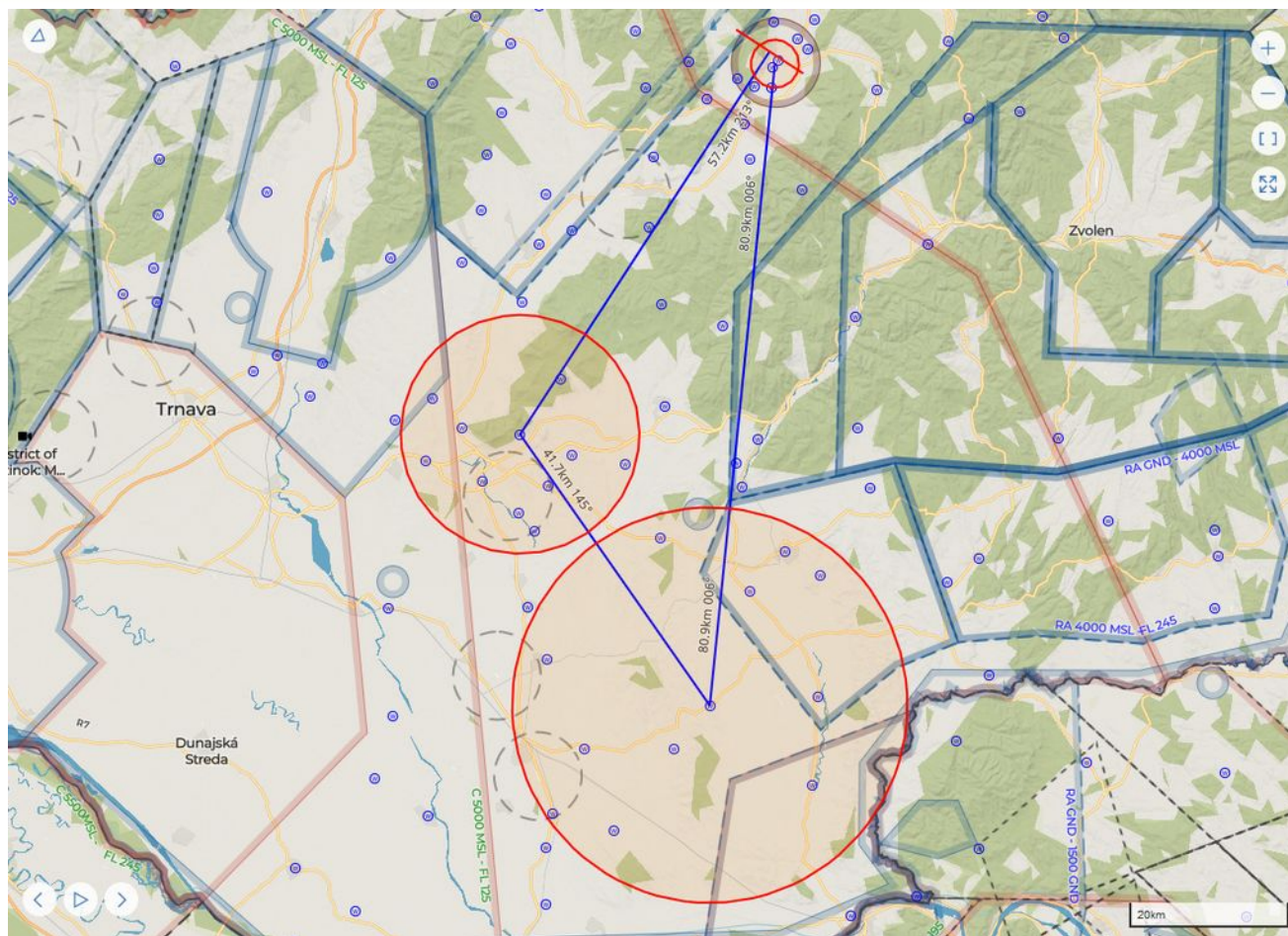
001 BOJNICE

397 STITARE

134 CHOCHULA

050 CAKA

006 PRIEVIDZA





Combi class task

AAT 165,52 – 303,55 km

Time: 02:00:00

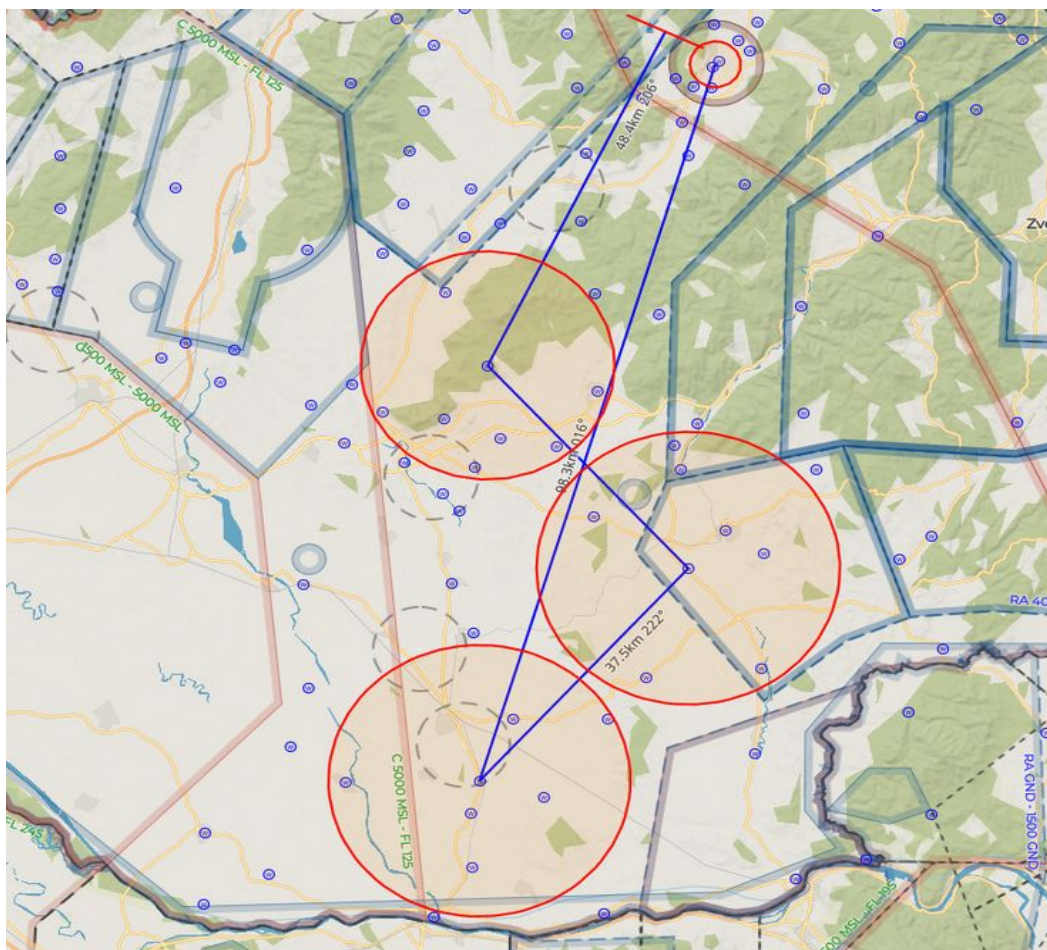
069 DLZIN

102 GYMES

414 TEKOVSKY HRADOK

012 BAJC

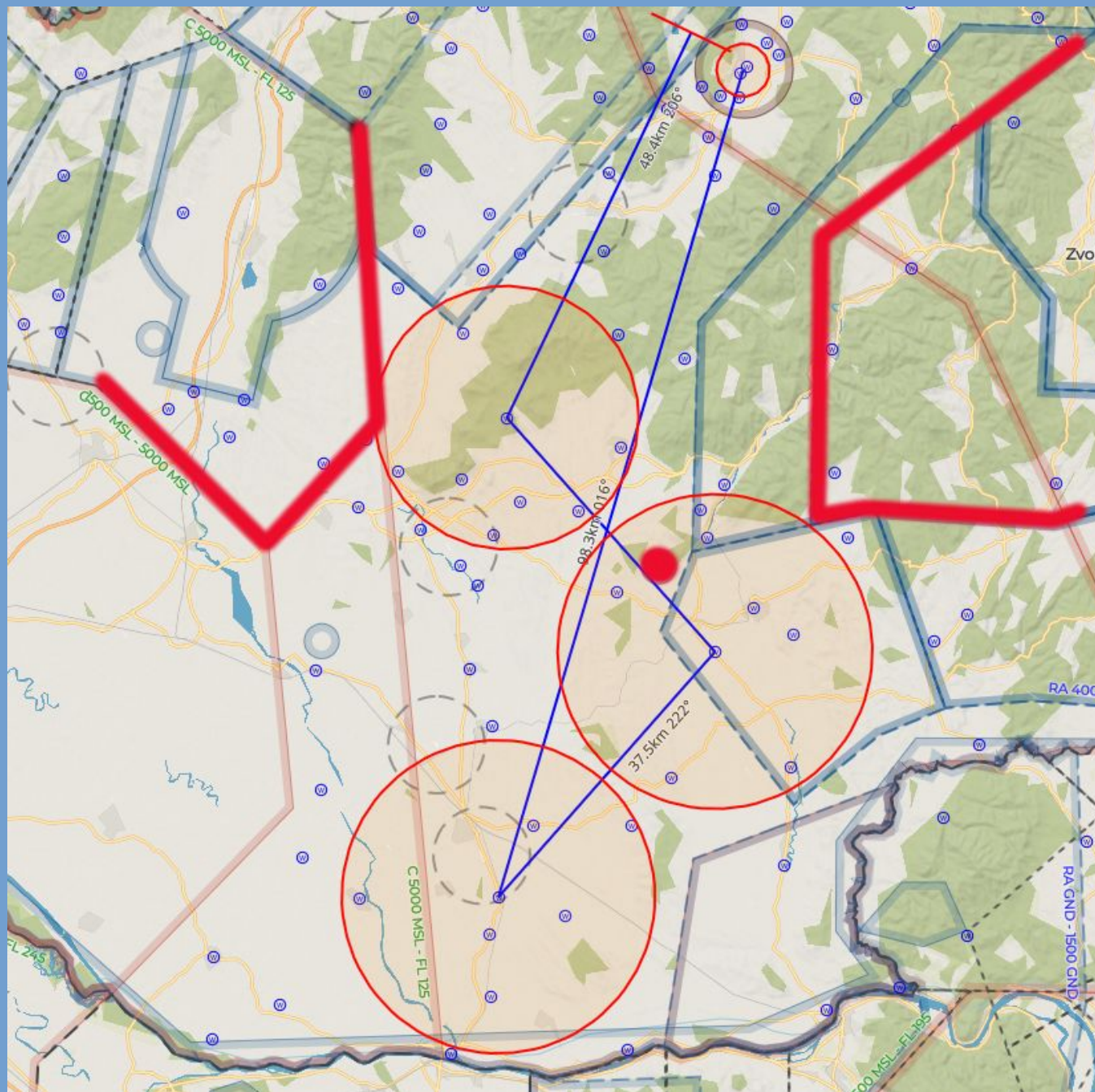
006 PRIEVIDZA



Klubová trieda PRIESTORY

**CTR Sliac TMA1
1219m AMSL**

**Piestany TMA1
762m AMSL**

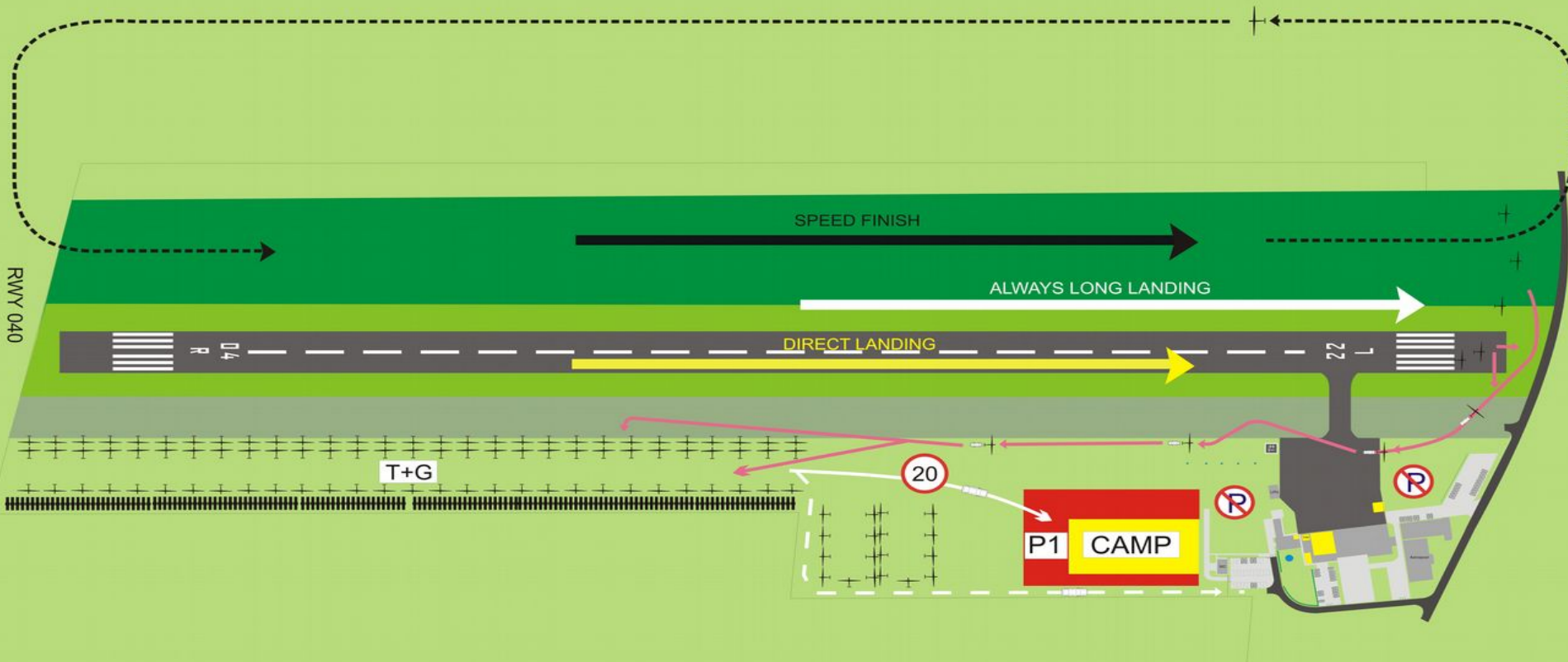


Safety briefing

RWY04 Arrivals APP from S

Arrivals 040 - approach from the south

Picture 4a.





Fly safely!

