



# ***FCC Gliding 2020***

## ***Task briefing 9***

***10<sup>th</sup> August 2020***



## Daily winners

### Club class

3. Lubomir Motl 976pt
2. Petra Pískatá 994pt

**1. Lumir Motyka 1000pt.**



## Daily winners

### Combi class

3. Zoltan Hamar 878pt
2. Luka Žnidaršič 891pt

**1. Lukasz Grabowski 1000pt.**






# *Weather*

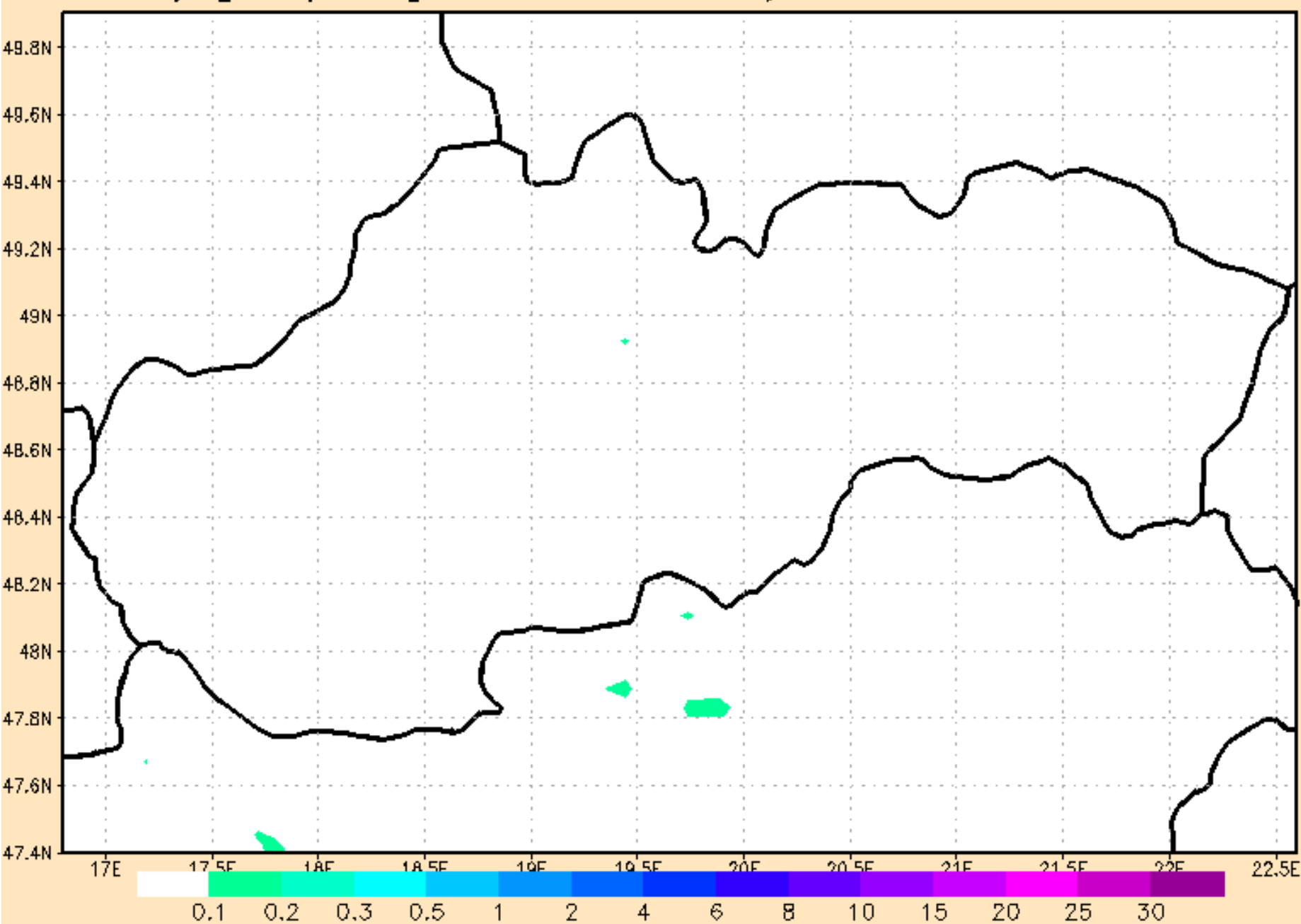
## *Weather report*

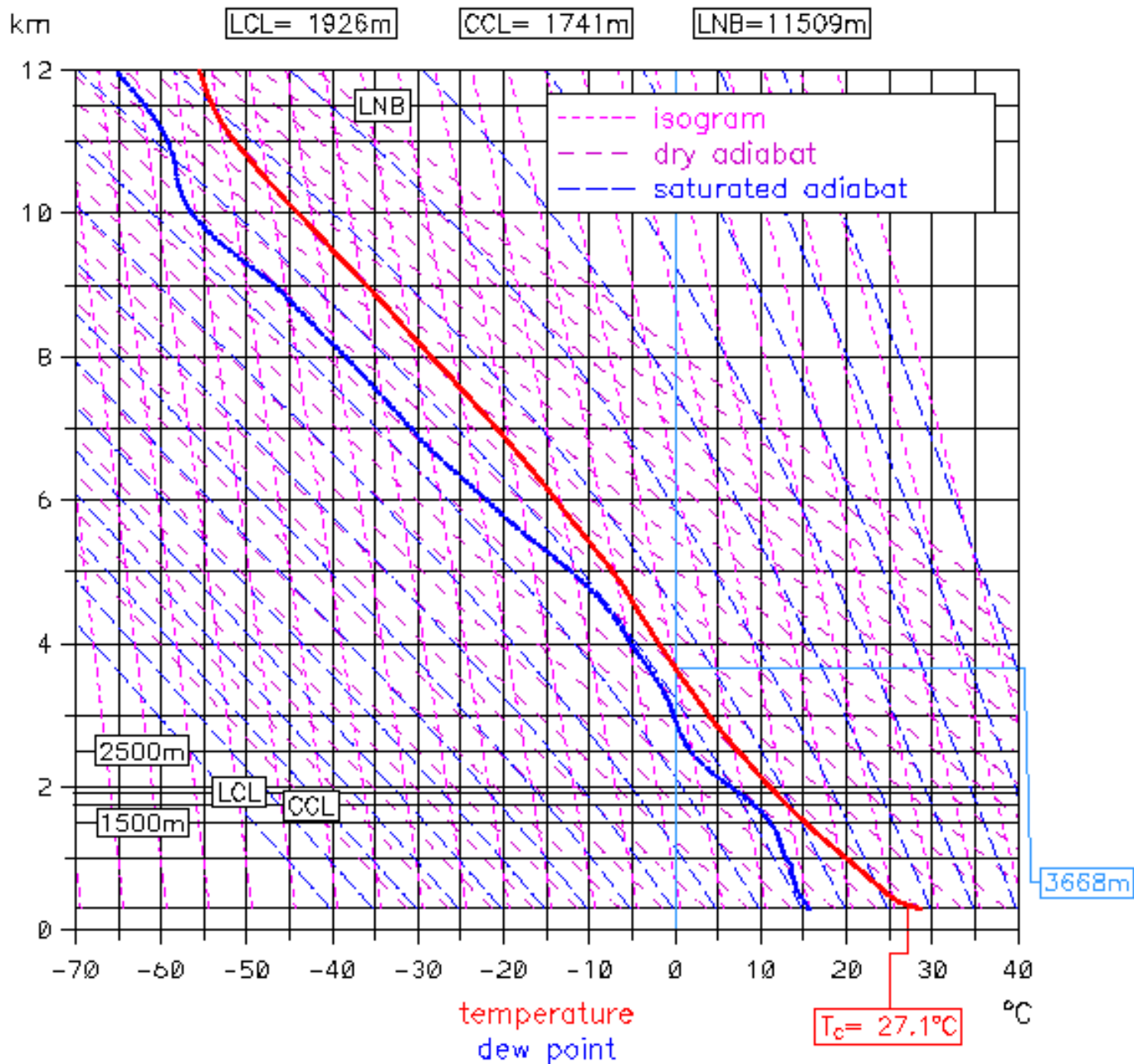




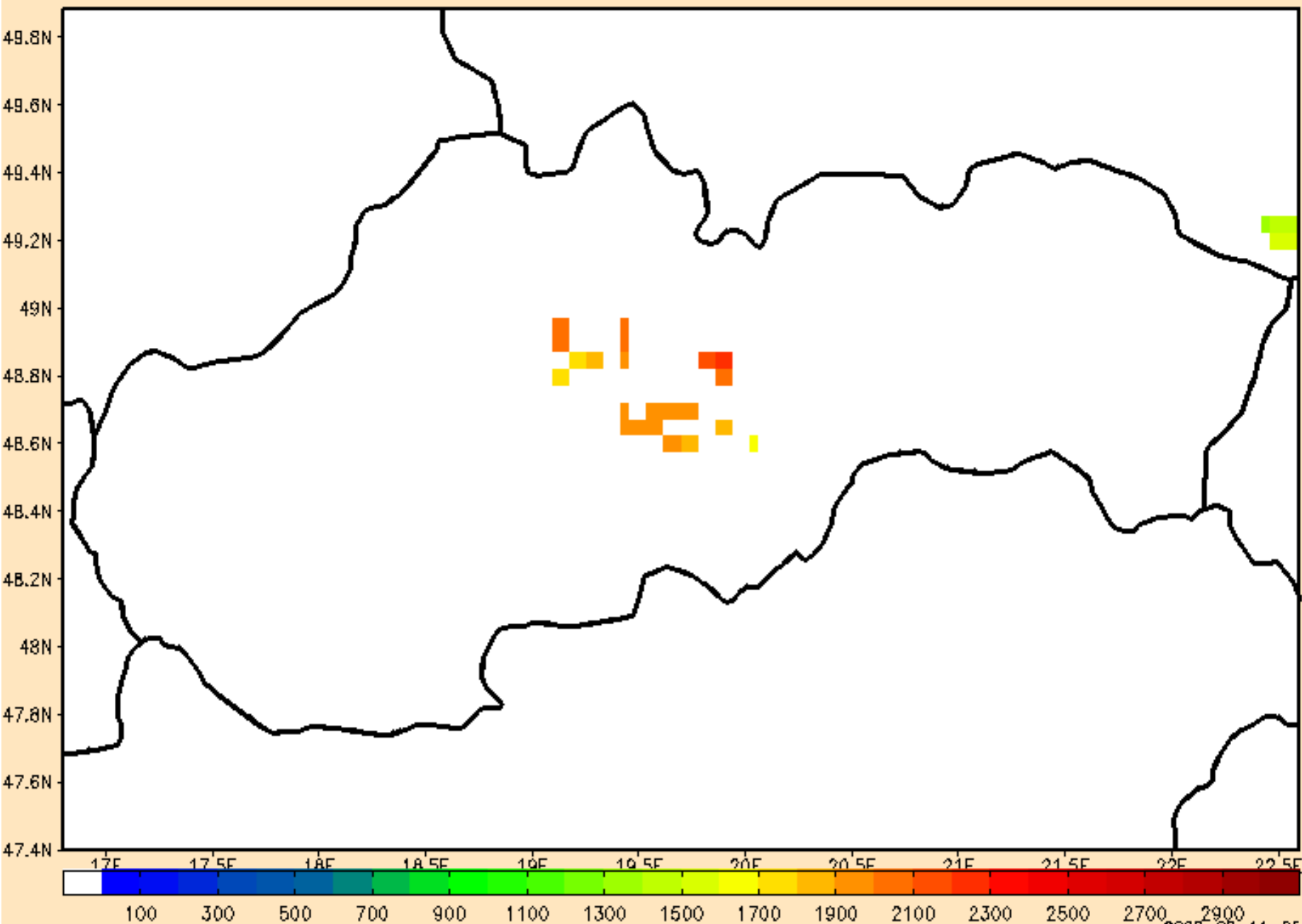
srazky [mm/hod]

utery 11.08.2020 11 hod UTC





vyskyt CU / vyska KKH [m] utery 11.08.2020 08 hod UTC



(c) FLYMET

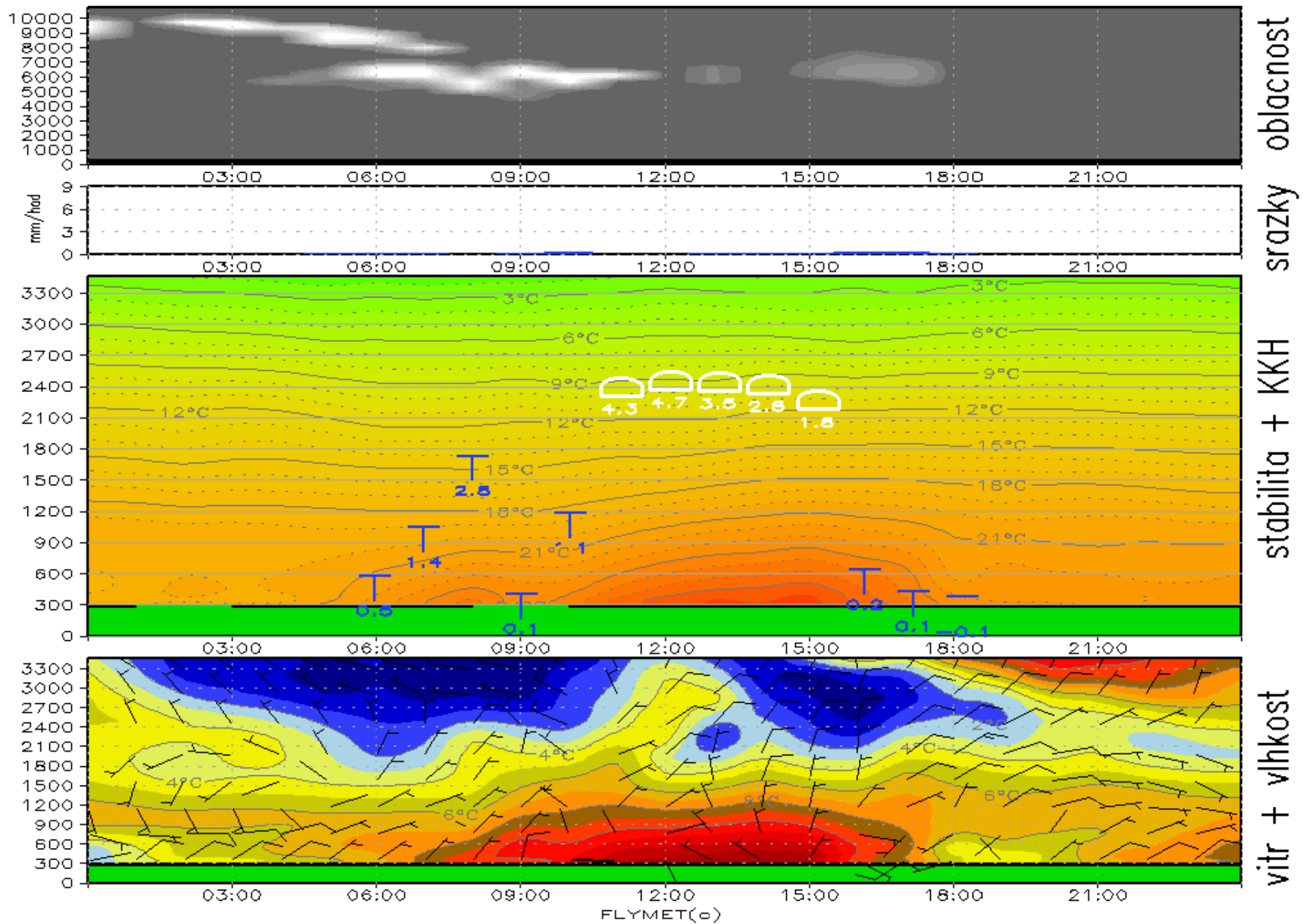
res. 3km

WRFv3.4—NMM—A

2020-08-11-05:55



# Meteogram PŘIEVIDZA na utery 11.08.2020

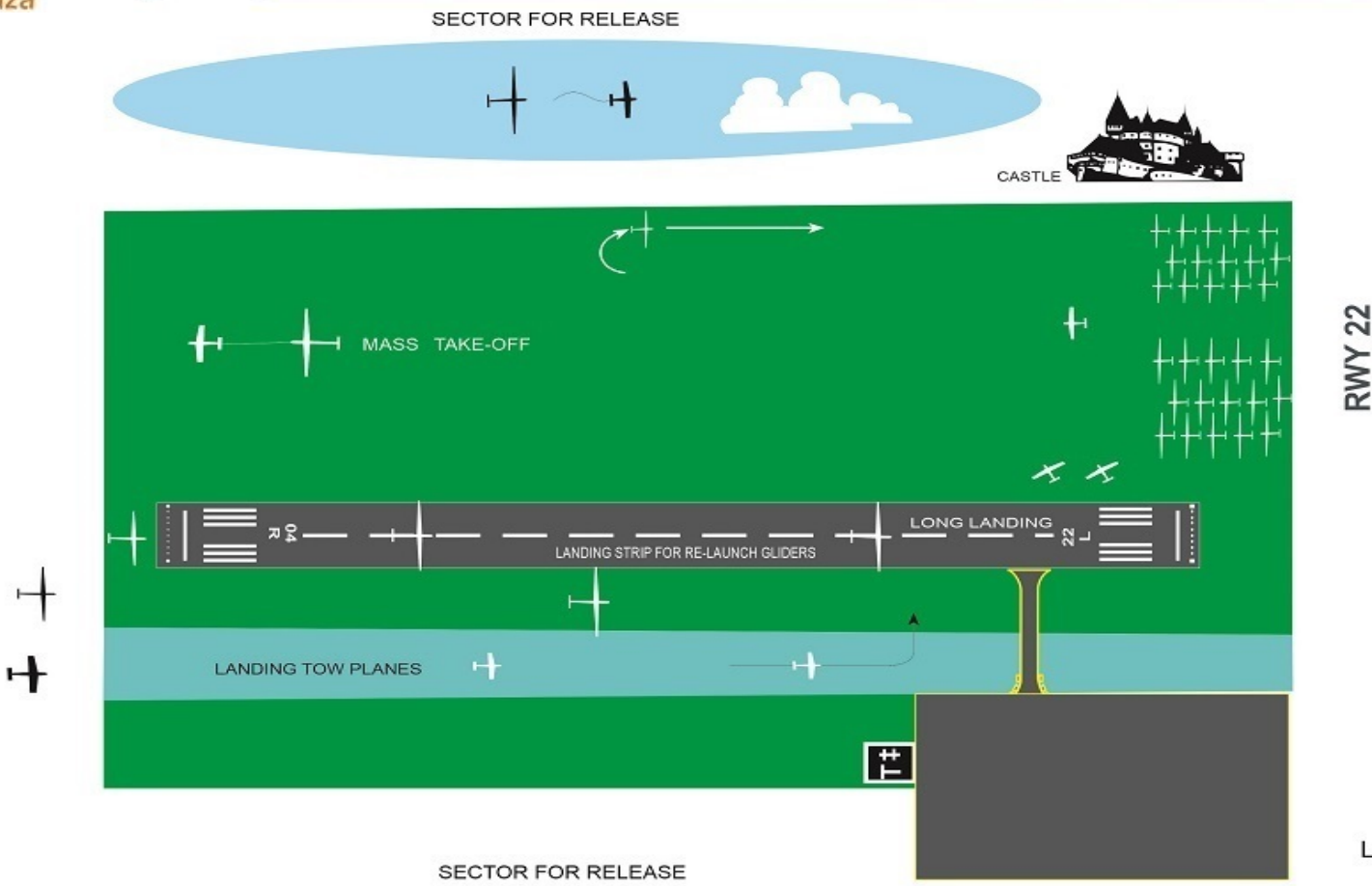


oblačnost  
srážky  
stabilita + KKH  
vítr + vlhkost

# Safety briefing

## A. Take-off from the runway 22 Alternative A – Southern wind up to 10kt

# A



RWY 22

LAUNCHING  
AND AIR TOW  
PROCEDURES  
FOR RUNWAY  
**22**  
Landing for Re-Launch  
**04**



# Club class task

AAT 127.67 - 325.90 km

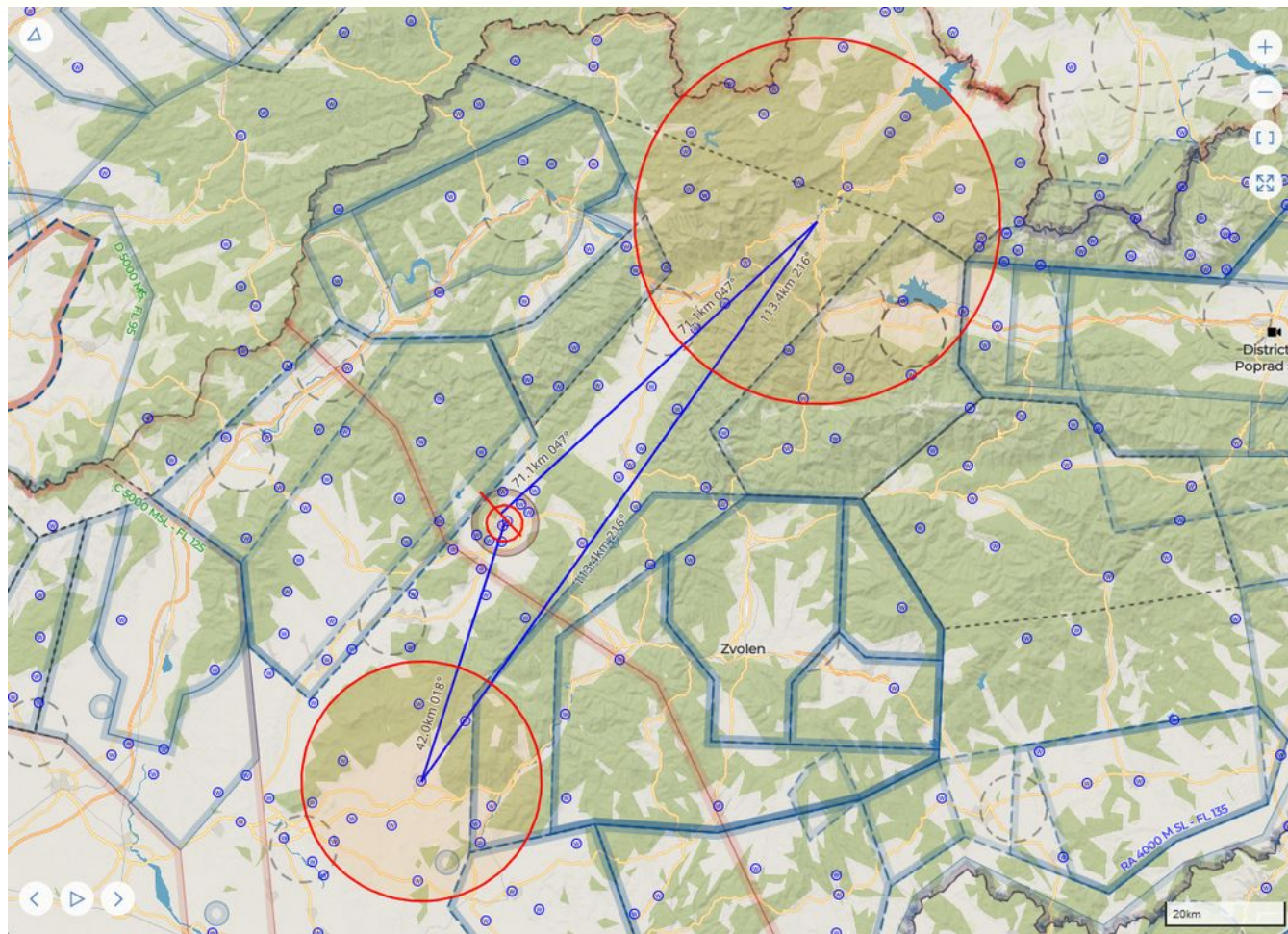
Time: 02:30:00

001 BOJNICE

074 DOLNY KUBIN

490 ZLATE MORAVCE

006 PRIEVIDZA

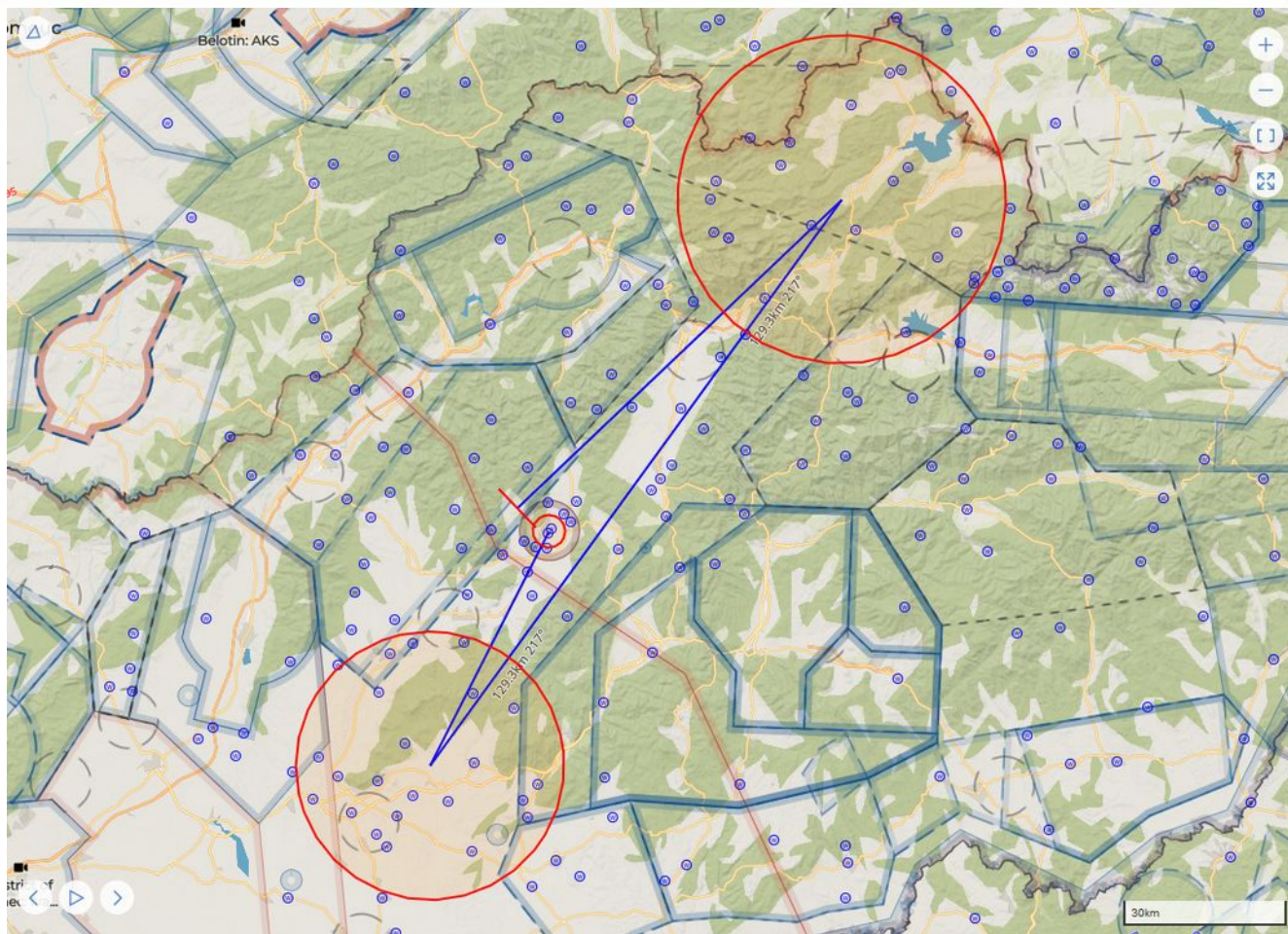




# Combi class task

AAT 148.11 - 367.20 km  
Time: 02:30:00

069 DLZIN  
125 HRUSTIN FLD  
295 NEVERICE STRIP  
006 PRIEVIDZA





# Notices

**MAX. ALTITUDE:** 8000 ft (2438 m MSL)

**INCLUDING GLDA Martinky EXCEPT:** GLDA Beskydy, Liptov, Chopok - 9500 AMSL. Under TMA 4 Poprad 10000 AMSL. Czech Republic FL095 (except controlled areas). Poland FL095 (except controlled areas).

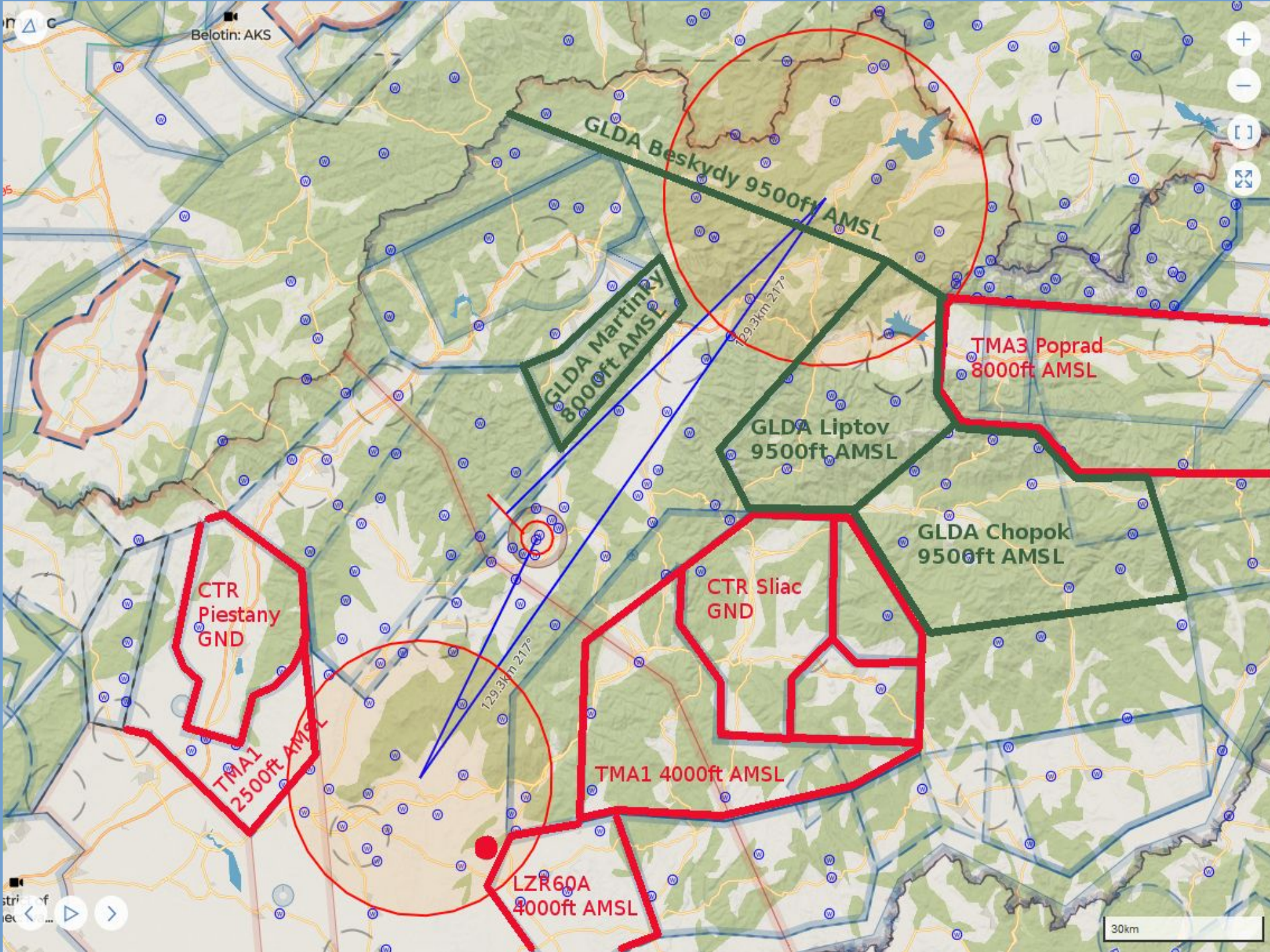
**PERMANENTLY PROHIBITED AREAS:** SVK: LZP1 MOCHOVCE, LZP29 Jaslovské Bohunice, LZP23 Sala, TMA 1, 2, 3, 4 Sliac, CTR Sliac, CTR Tatry, TMA 1,2,3,4 Poprad, TMA 1, 2, 4 Bratislava, LZR10: Hungaria; CZE: LKP13 Vrbetice

**PROHIBITED AREA FOR TODAY:** LZR 60A, 60B, 60C; 06A, 06B, 06 C; CTR Piestany, TMA 1, 2 Piestany, CTR Zilina, TMA 1,2,3 Zilina without GLDA Martinky

**Warning:** Paragliders in GLDA Martinky

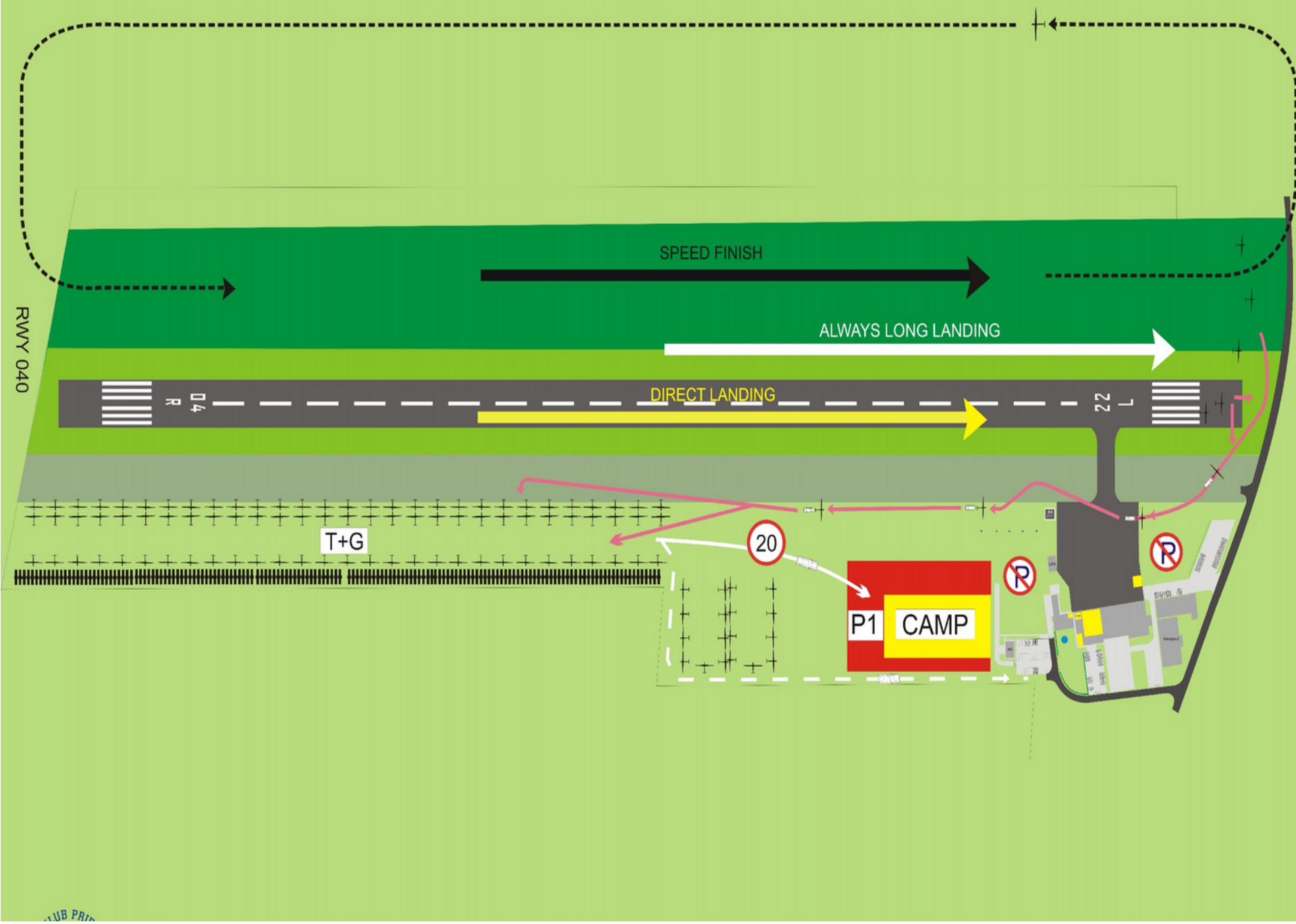
**Outlanding:** text message: +421 908 706 340





# Arrivals 040 - approach from the south

Picture 4a.





# *Safety briefing*

## *Finish ring*

*Minimal altitude on finish ring is 310m AMSL*







# Take off

11:30





***Fly safely!***

