



FCC Gliding 2021

Task briefing 3

3th August 2021



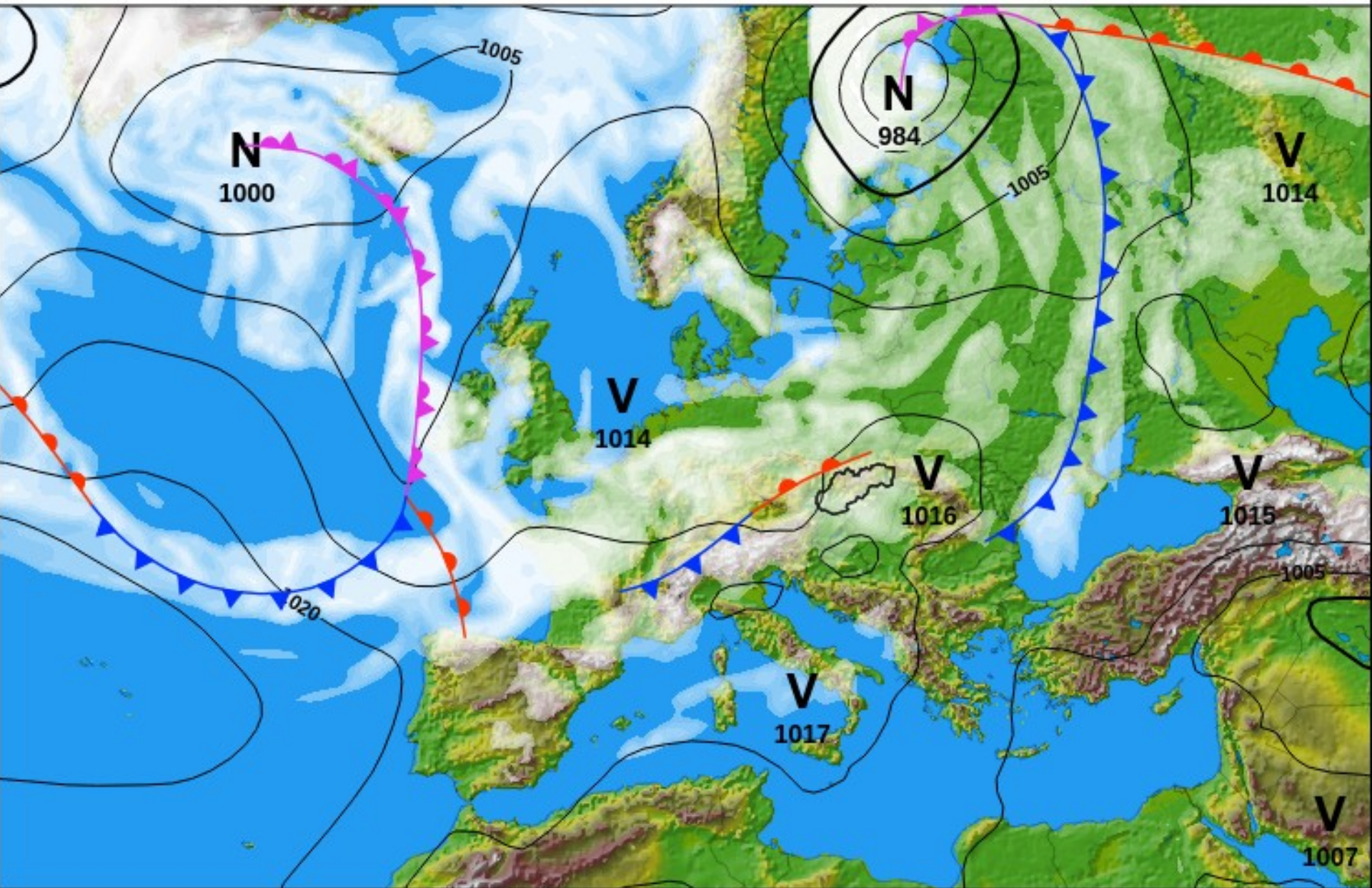


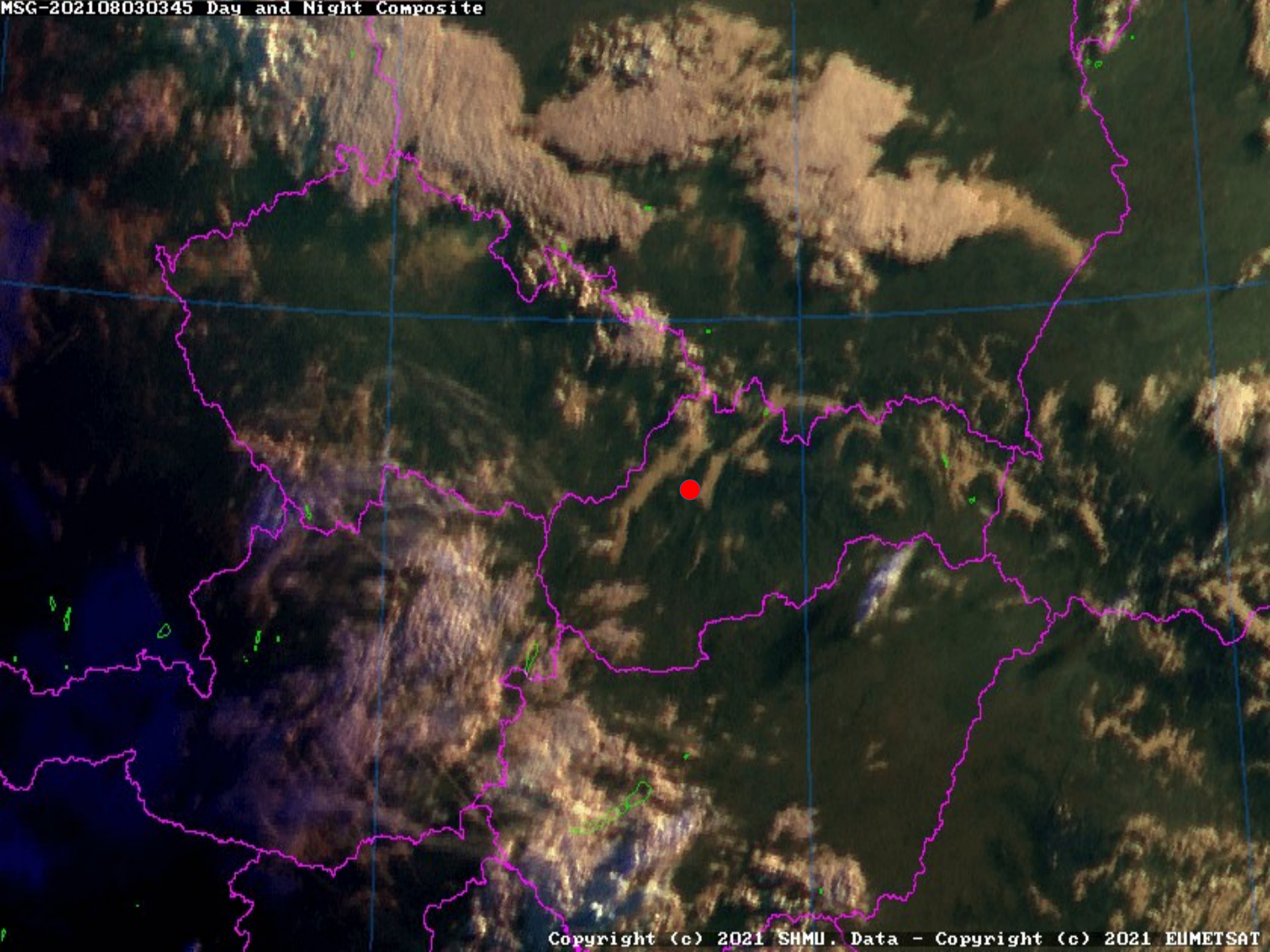
Weather

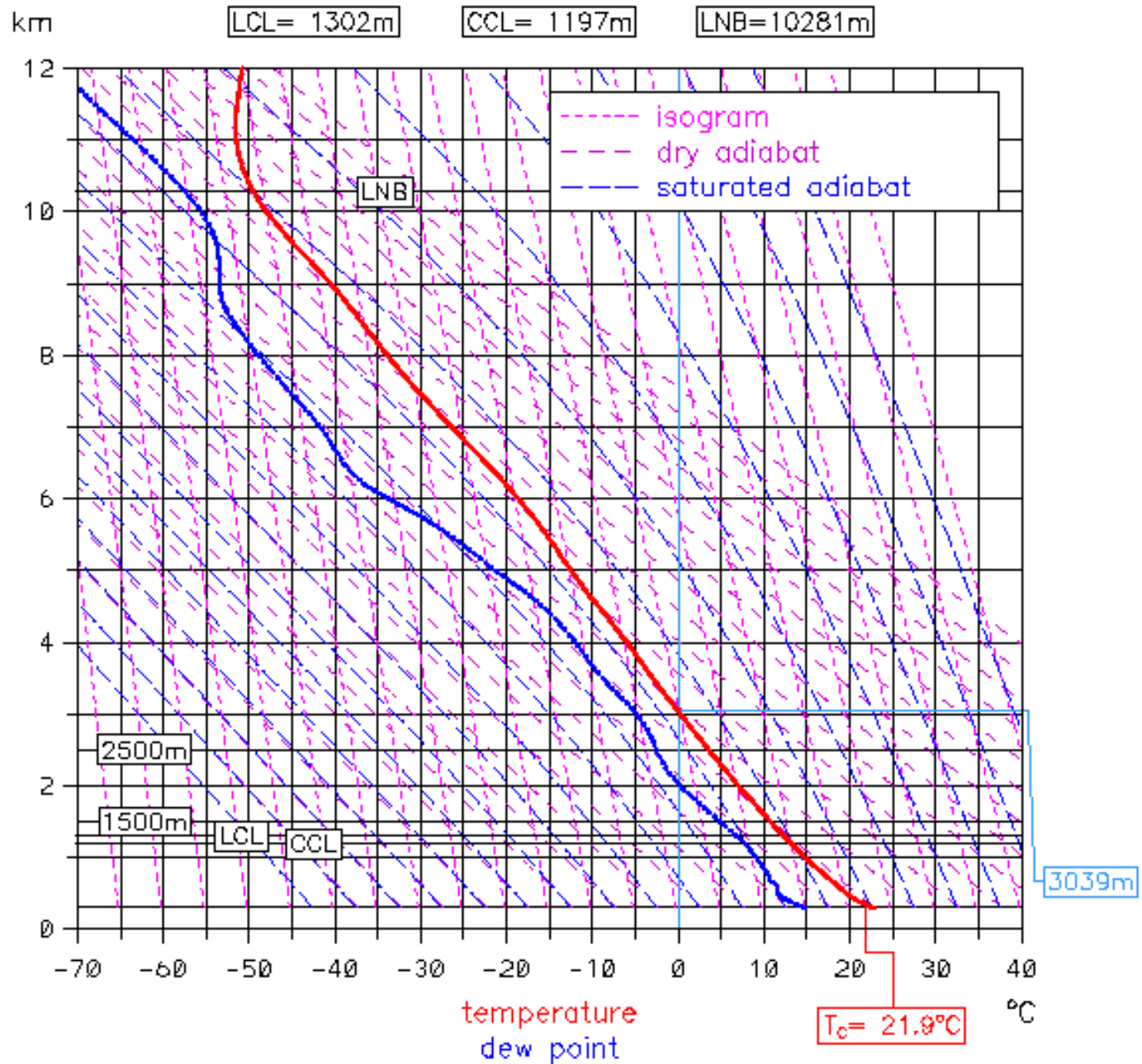
Weather report



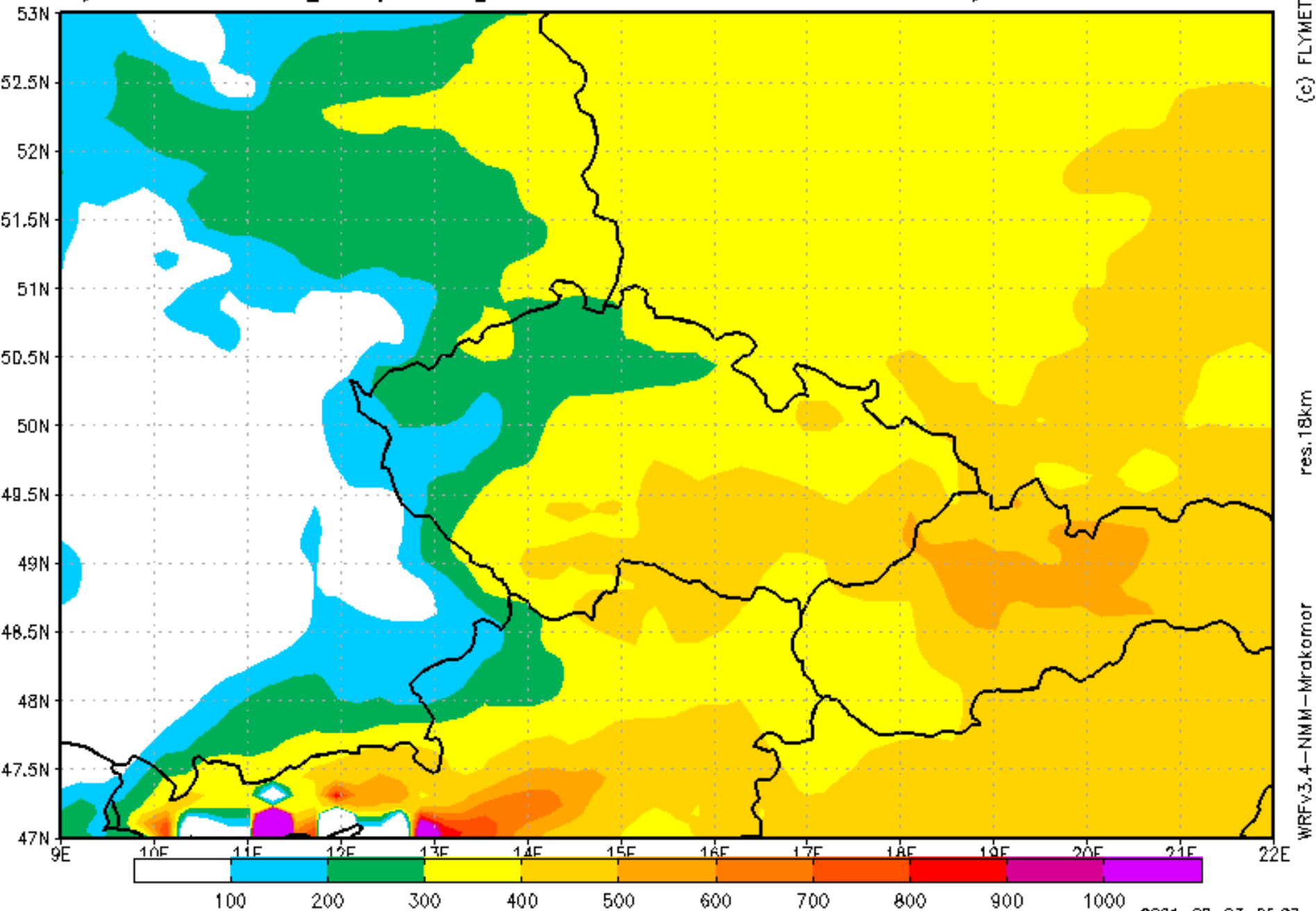
© SHMÚ - Prízemné tlakové pole - utorok 03.08.2021 12:00 UTC







Vyuzitelnost [km/den] 9:00–16:59 UTC utery 03. 08. 2021



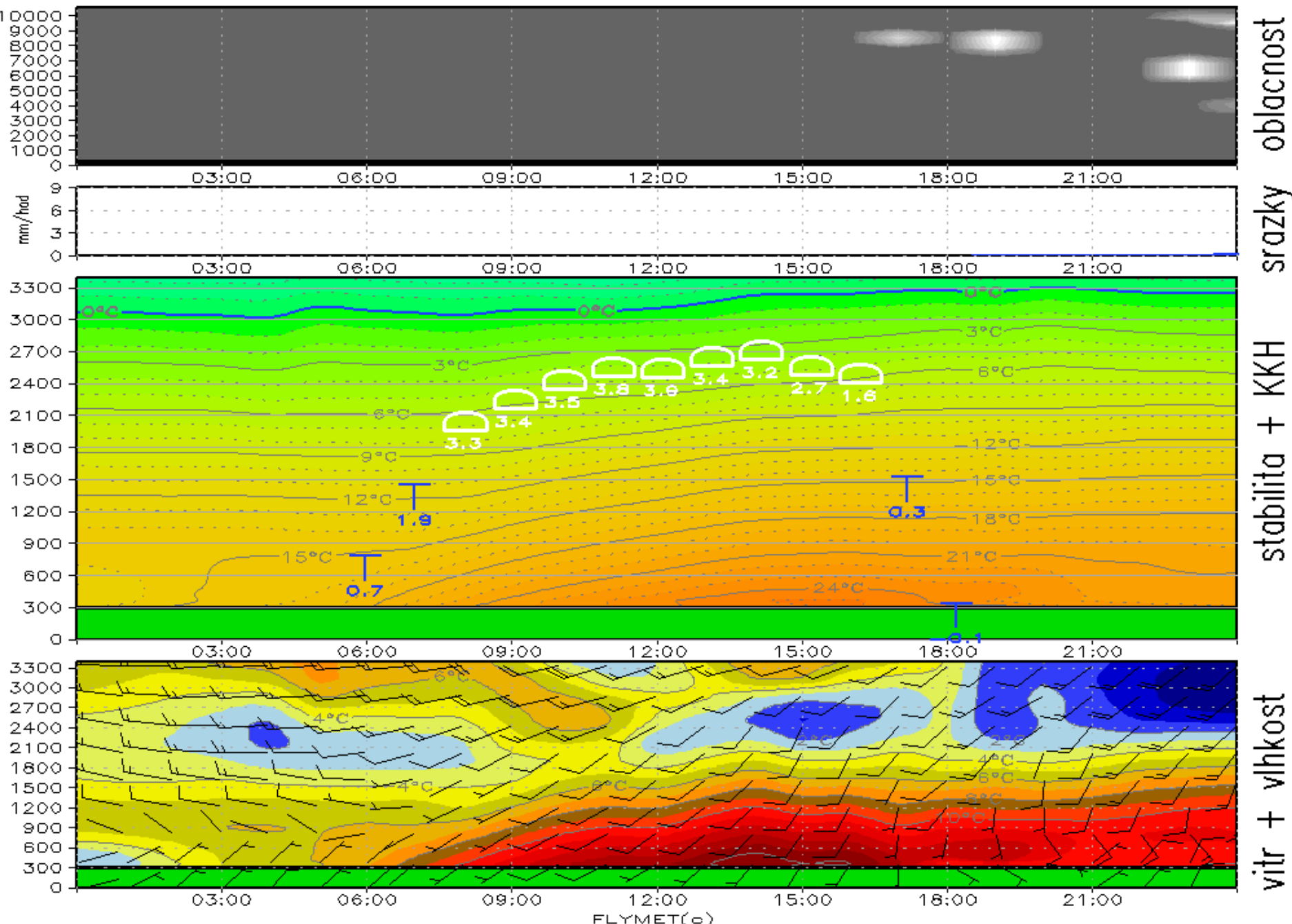
(c) FLYMET

res. 18km

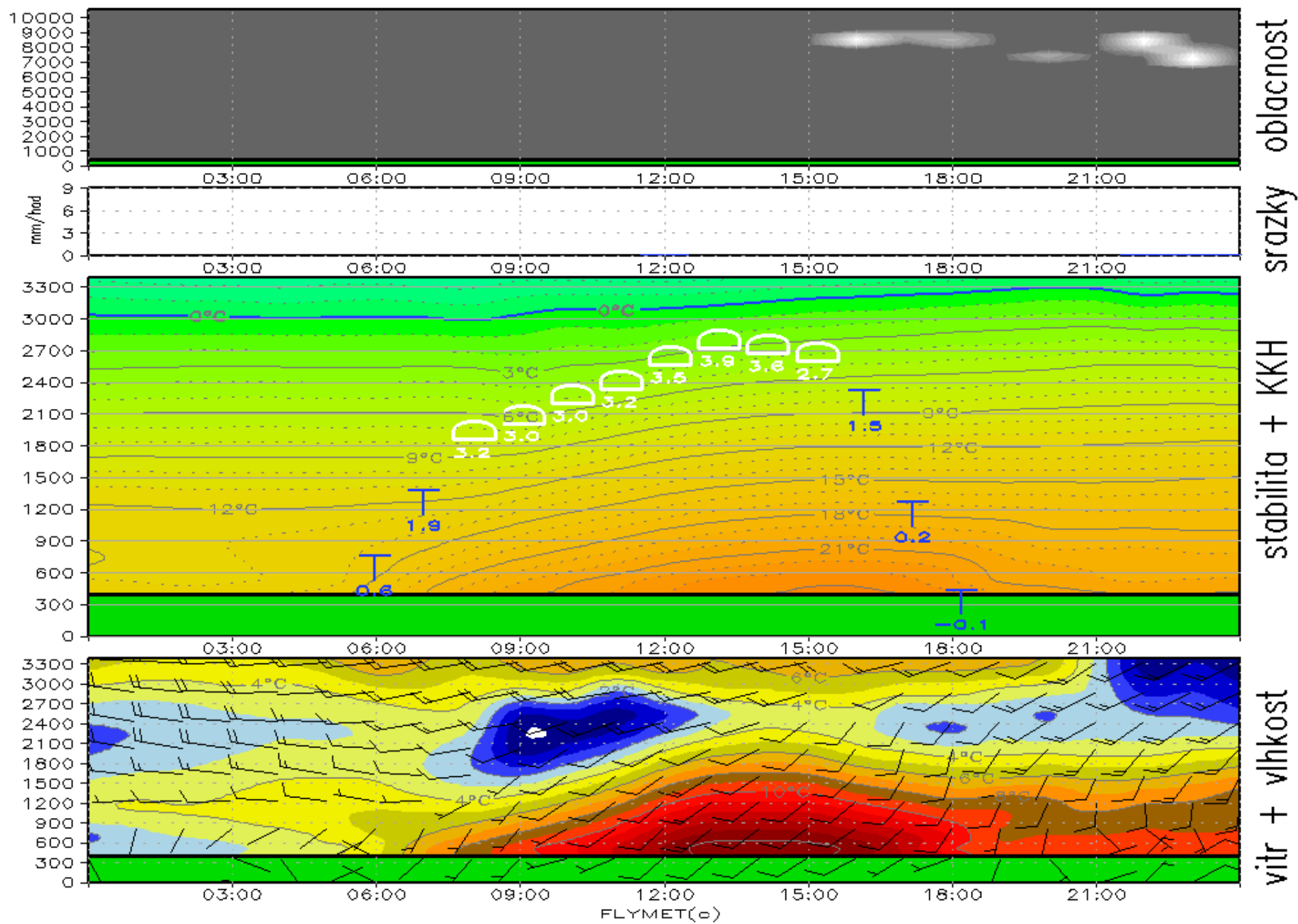
WRFv3.4–NMM–Mrakomor

2021-08-03-05:23

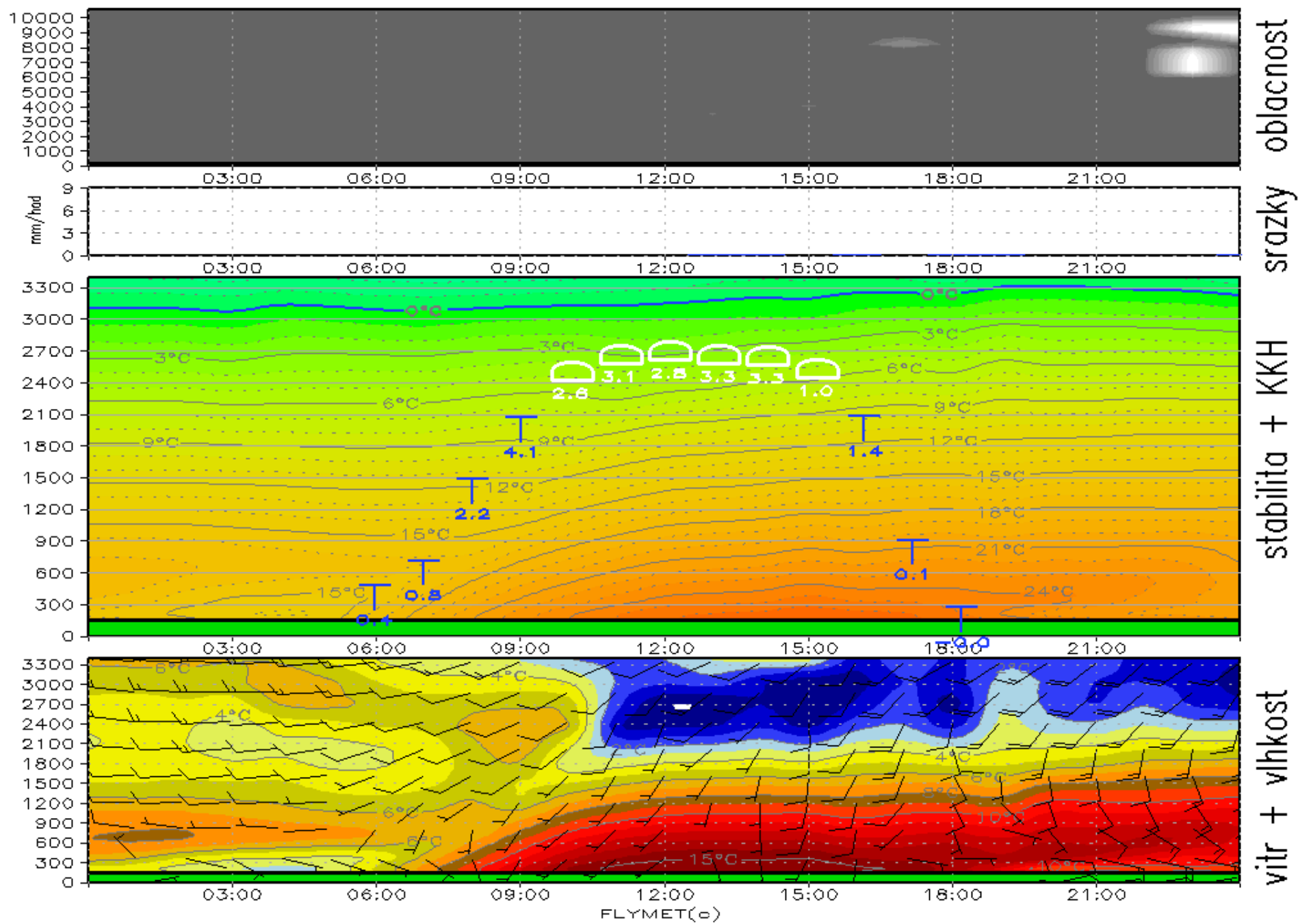
Meteogram PŘEVIDZA na utery 03.08.2021



Meteogram MARTIN na utery 03.08.2021



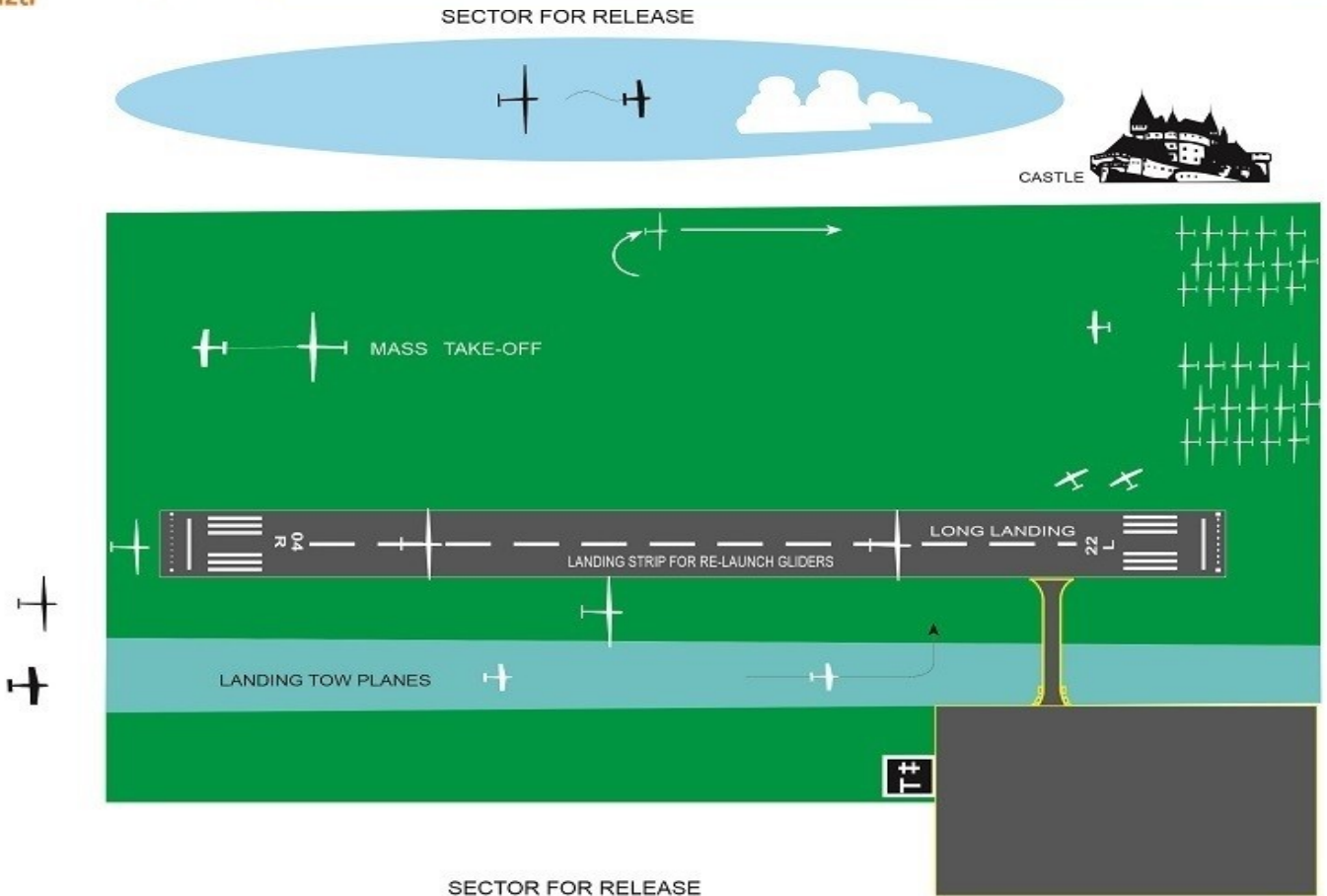
Meteogram NITRA na utery 03.08.2021



Safety briefing

A. Take-off from the runway 22 Alternative A – Southern wind up to 10kt

A



RWY 22

LAUNCHING
AND AIR TOW
PROCEDURES
FOR RUNWAY
22
Landing for Re-Launch
04



Club class task

AAT 161.11 - 378.20km

Time: 03:00

001 BOJNICE

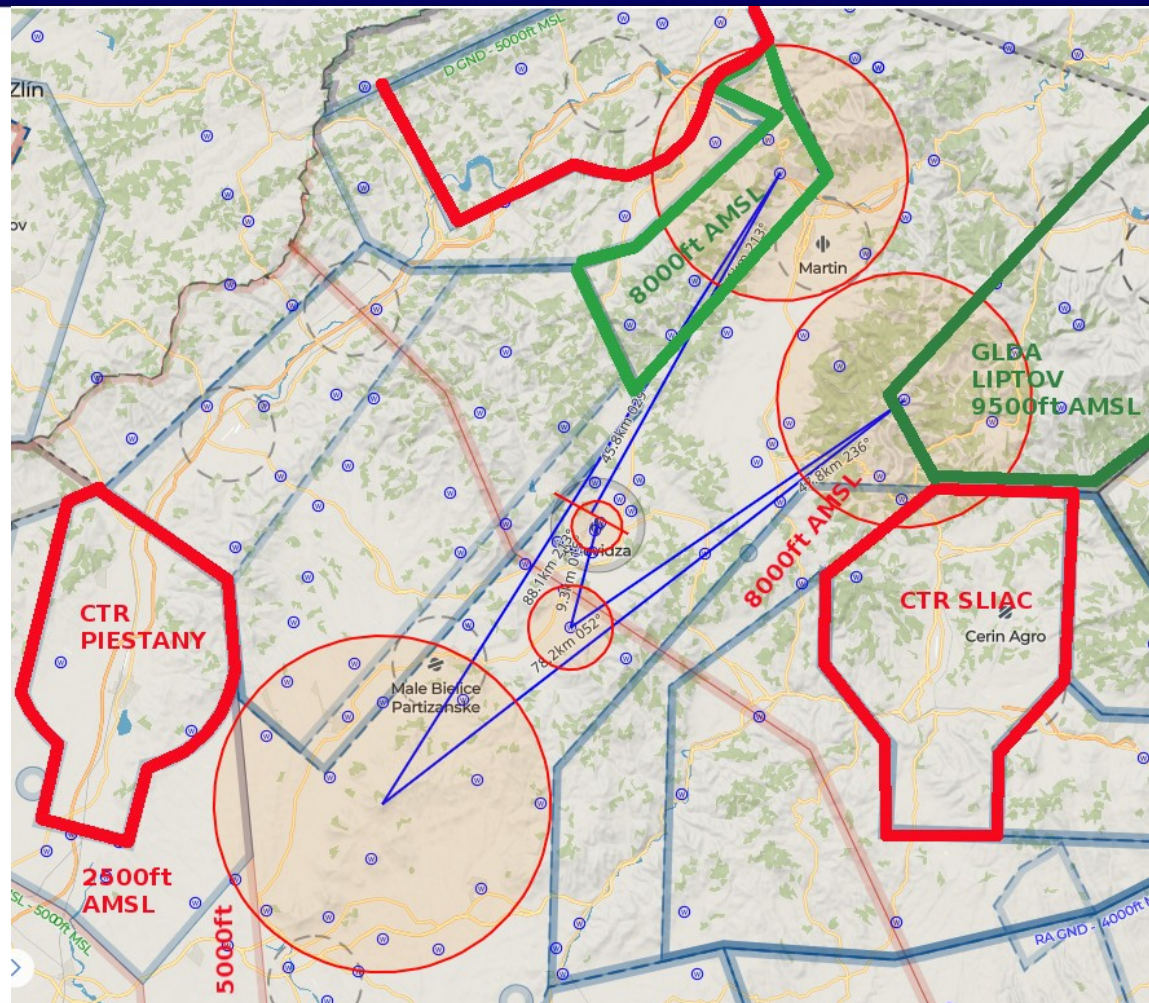
082 DUBNA SKALA

446 V TRIBEC

471 VYSNA REVUCA

046 BYSTRICANY

006 PRIEVIDZA

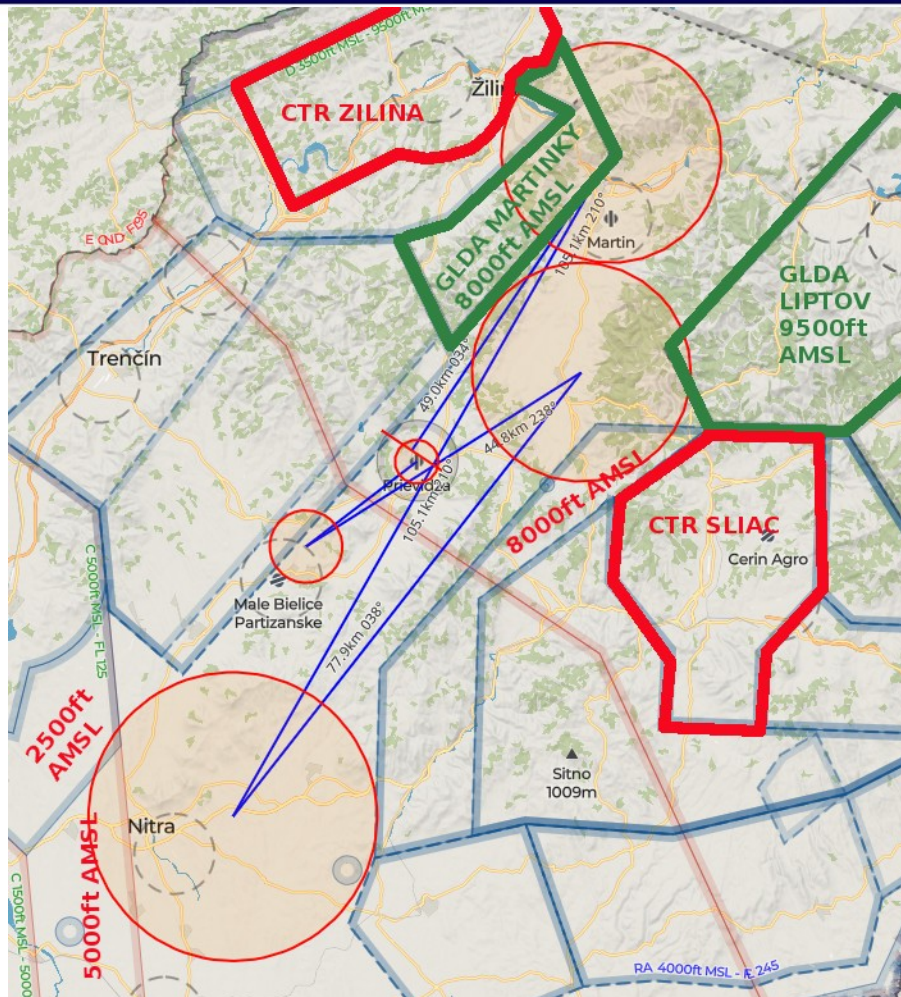




15 m class task

AAT 183.80 – 402.54 km
Time: 03:00:00

001 BOJNICE
092 FATRANSKA MAGURA
053 CELADICE
358 RAKSA QUARRY
378 SKACANY
001 PRIEVIDZA





Combi class task

AAT 205.07 - 422.74km

Time: 03:00:00

298 NITR RUDNO

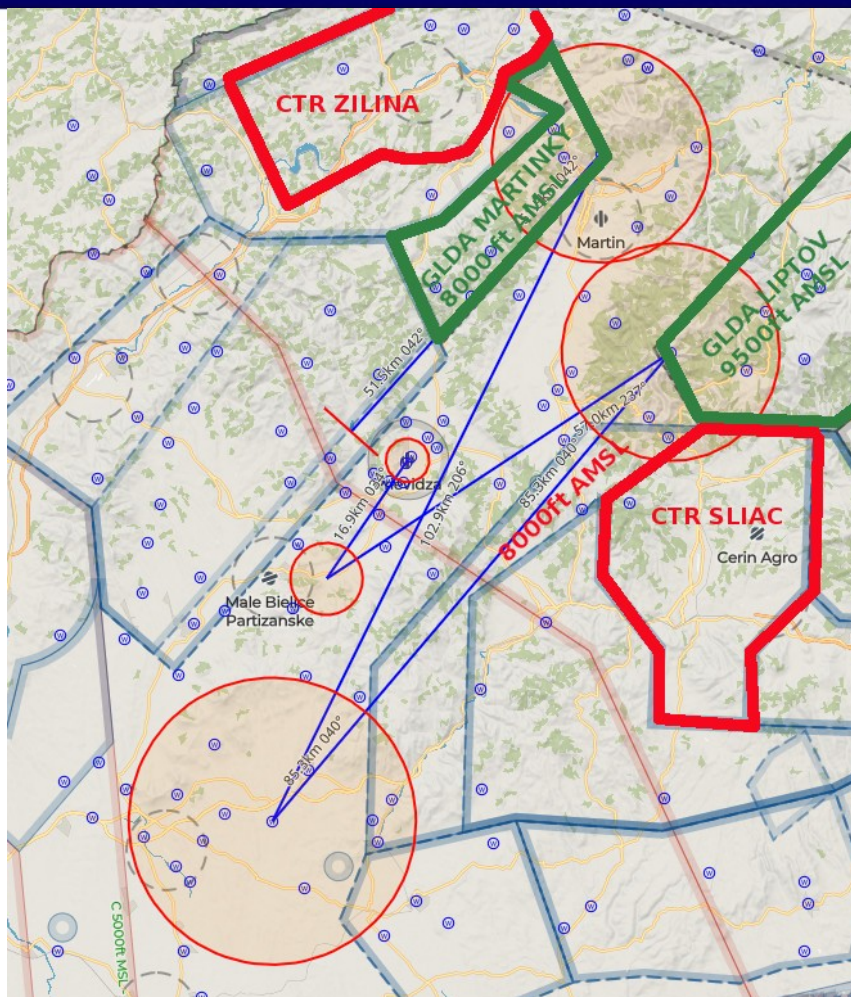
092 FATRANSKA MAGURA

388 SLEPCANY LAKE

471 VYSNA REVUCA

319 OSLANY

006 PRIEVIDZA





Notices

MAX. ALTITUDE: Czech Republic FL095 (except controlled areas). Poland FL095 (except controlled areas).

PERMANENTLY PROHIBITED AREAS: SVK: LZP1 MOCHOVCE, LZP29 Jaslovské Bohunice, LZP23 Sala, Tatry CTR, Poprad TMA 1,2,3,4, Bratislava TMA 1, 2, 4, LZR10 Rutol, LZR225, ,LZR225A,B,C; BA CTA EAST-GLD, Bratislava CTA Sector West

PROHIBITED AREA FOR TODAY: LZR60A,B,C; LZTRA06A,B,C; Piestany CTR, Piestany TMA 1, 2, Zilina CTR, Zilina TMA 1,2,3 without GLDA Martinky

MINIMUM HEIGHT ON THE FINISH RING: 310 M MSL

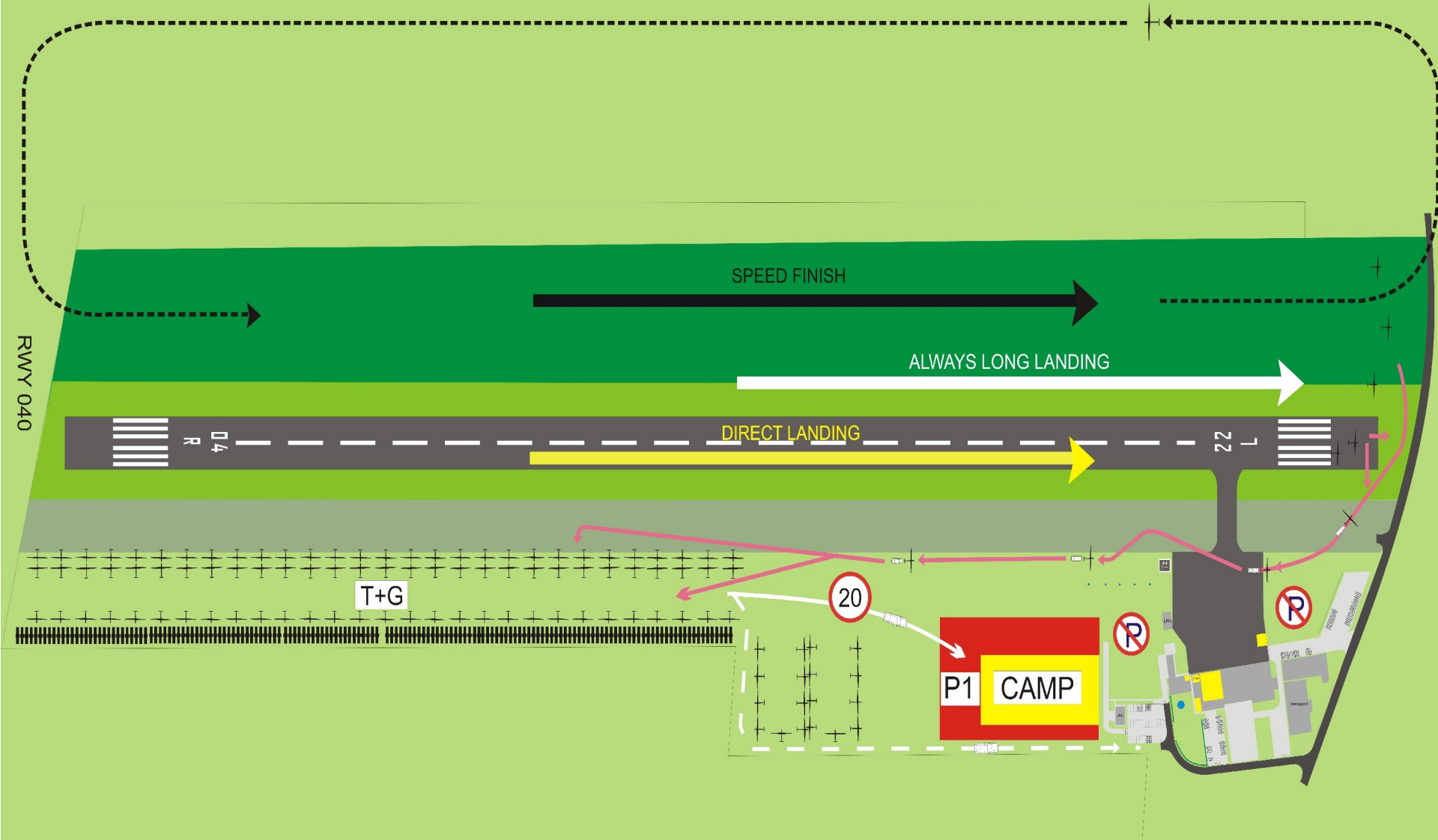
Warning: None

Outlanding: text message: +421 908 706 340



Arrivals 040 - approach from the south

Picture 4a.





Safety briefing

Finish ring

Minimal altitude on finish ring is 310m AMSL





Take off

11:30





Fly safely!

