

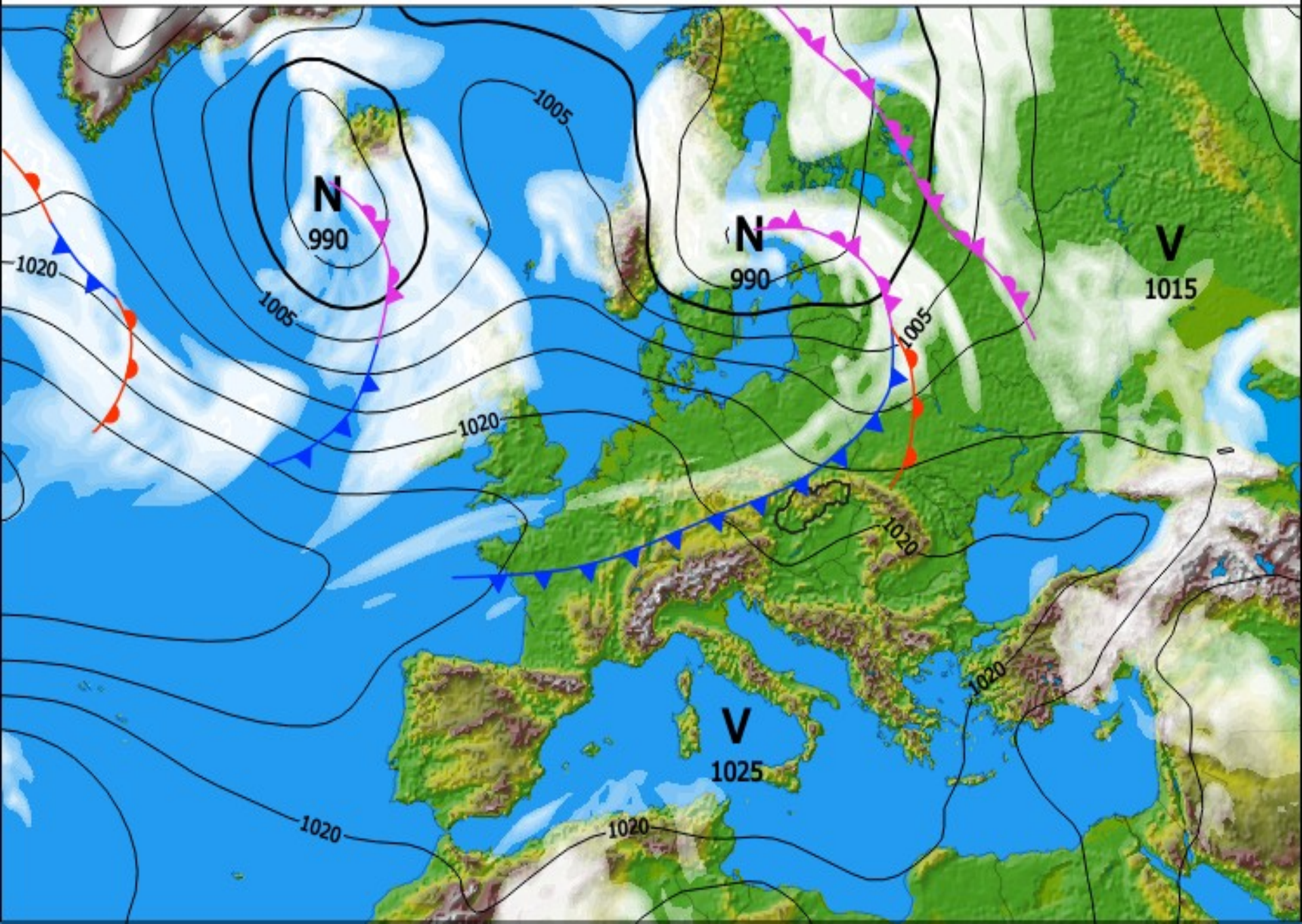


FCC Gliding 2024


Task briefing 1

April 14, 2024



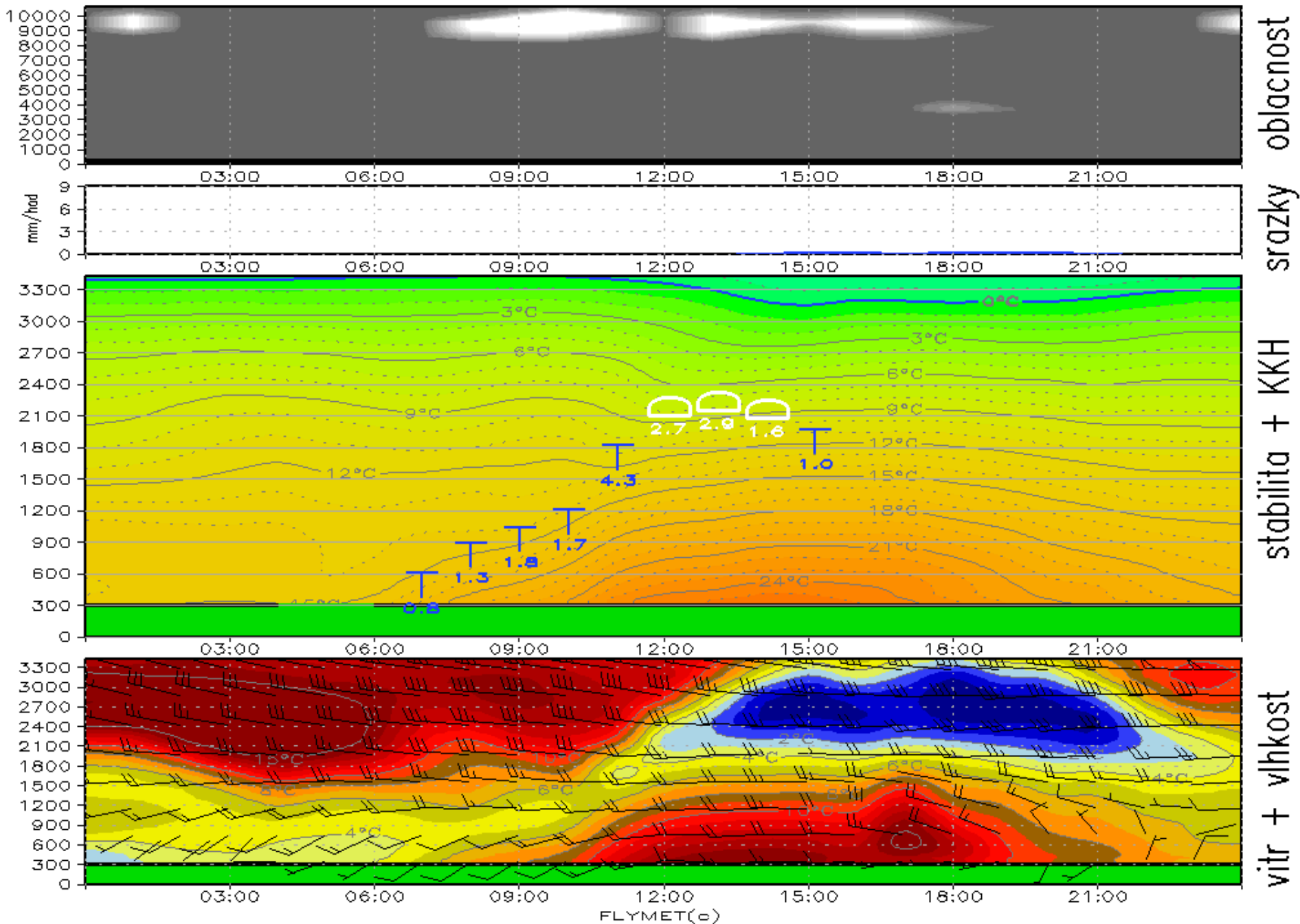


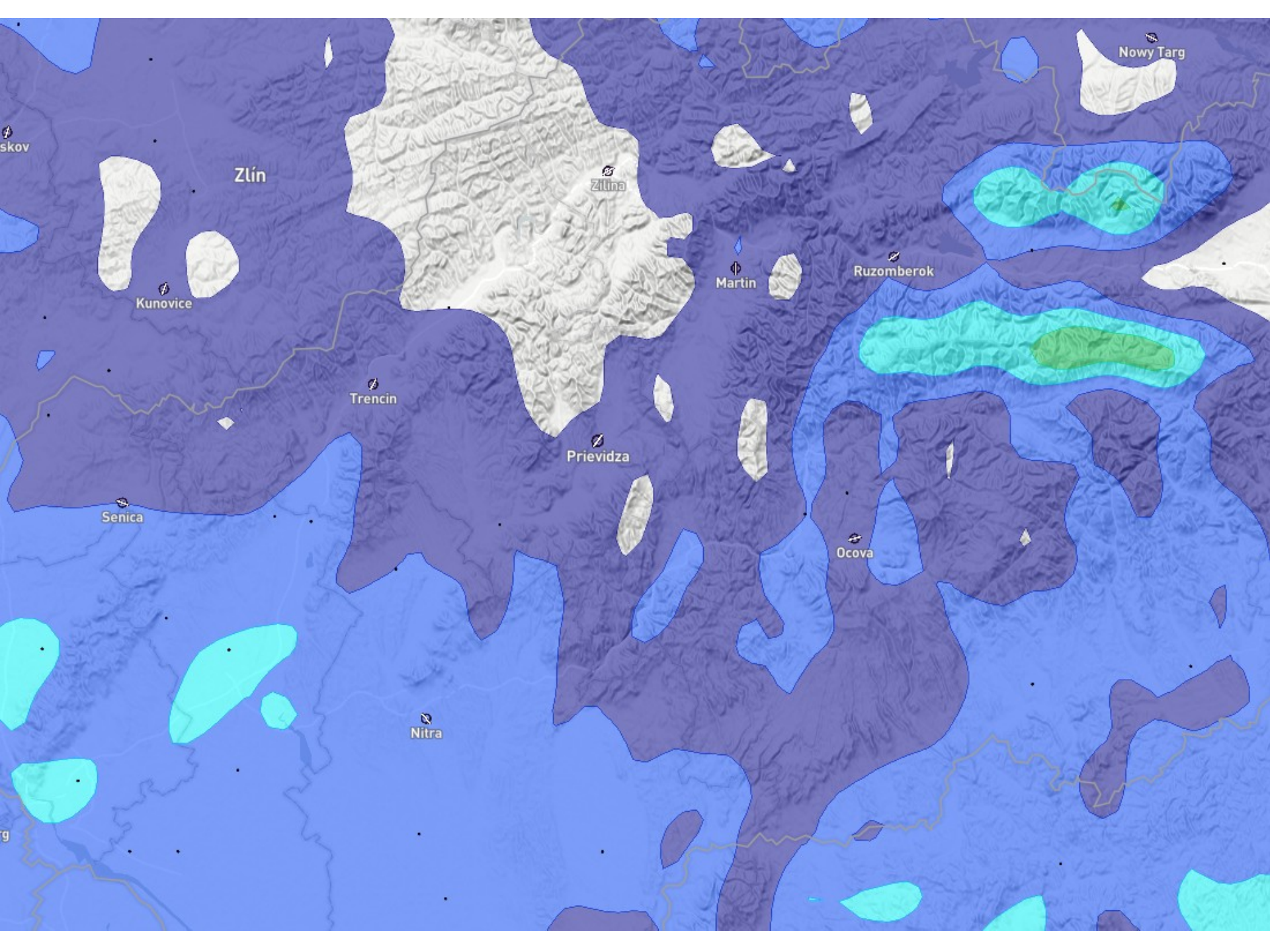
MSG-202404140700 Day and Night Composite

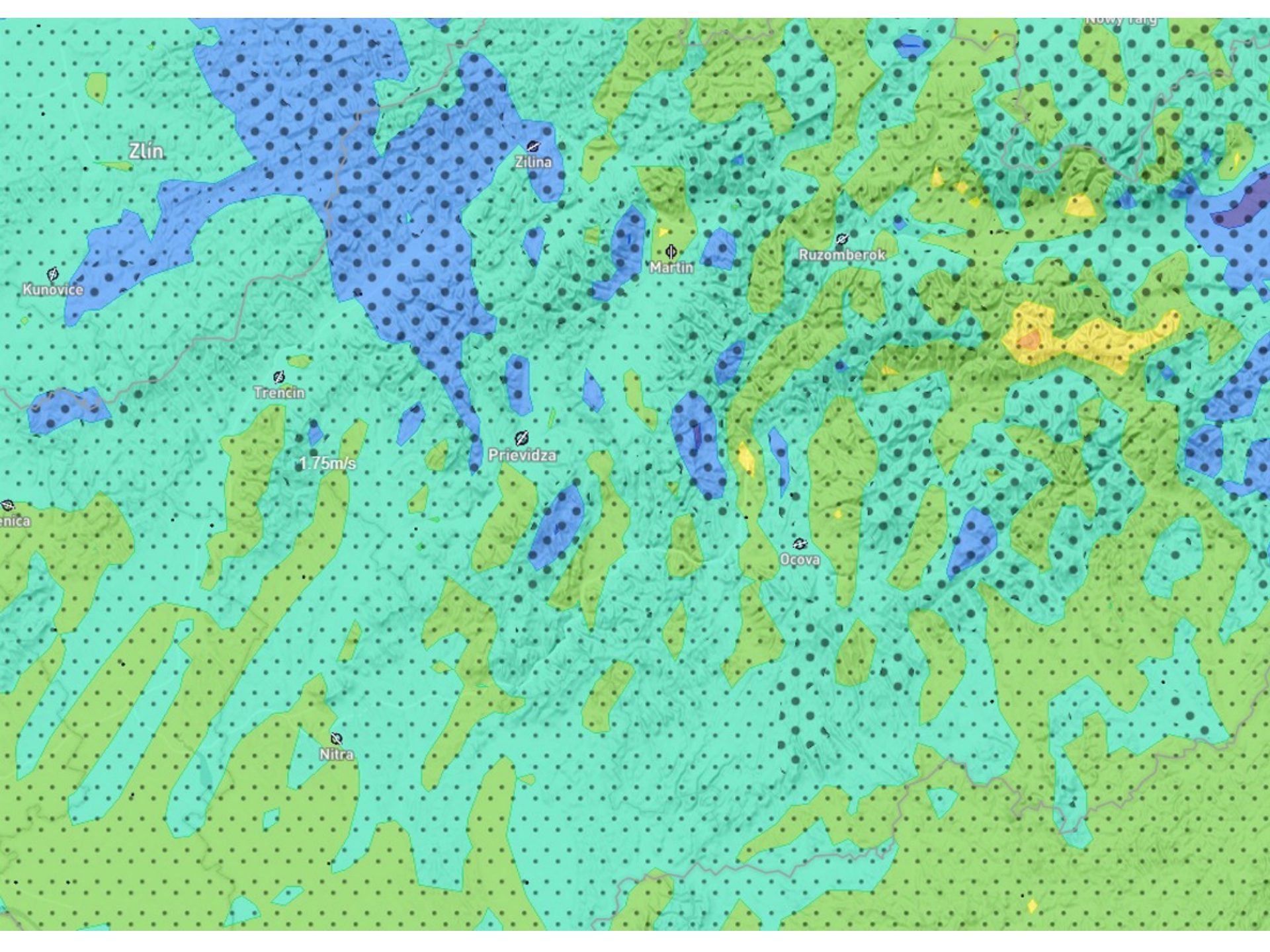


Copyright (c) 2024 SHMU. Data - Copyright (c) 2024 EUMETSAT

Meteogram PŘEVIDZA na neделе 14.04.2024









Sending IGC files and outlandings

Preferred: igcfccprievidza@gmail.com

WiFi free zones (password required)

FREE-Aeroklub password: [airfield](#)

Please upload your flight also to www.onlinecontest.org

Outlandings: Please send text message or whatsapp message with your GPS position in case of outlandig to:

+421 908 706 340





• *Notifications*

FCC 2024:

Whatsap group for official FCC information

Competitors FCC 2024:

Whatsap group for free communication between participants and/or organiser





Safety briefing Radio **FREQs**

For the championship the following frequencies will be used:

Call sign **PRIEVIDZA GROUND** (FREQ 122,605 MHz)- for take off and for all airport operations at the contest site;

Call sign **PRIEVIDZA TRAFFIC** (FREQ 123,055 MHz) - for all airport operations, for competition purposes – start line, finish line;





New radio stations & flarms

- Radio stations with channel spacing. 8,33 are mandatory*
- Flarms are mandatory.*
- We will check your flarm units before the first flight.*

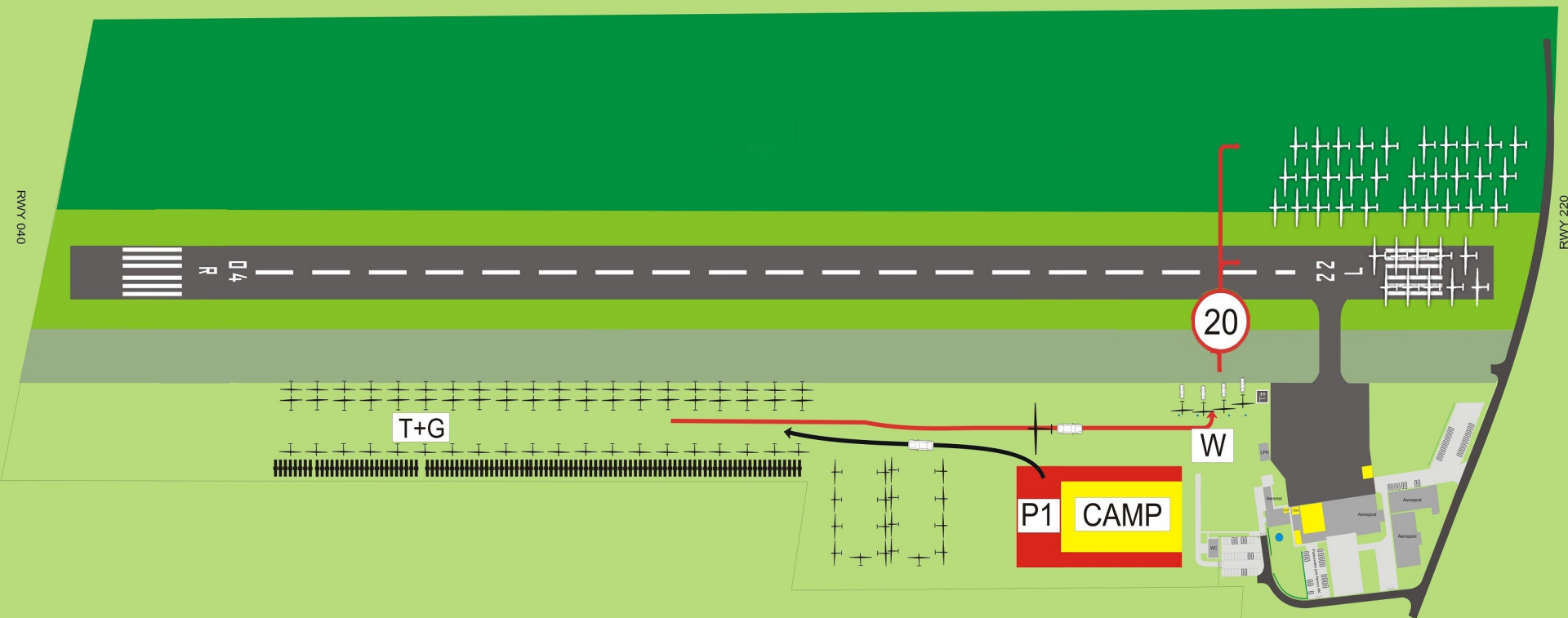




Safety Briefing

Glider transport to the grid

RWY 22





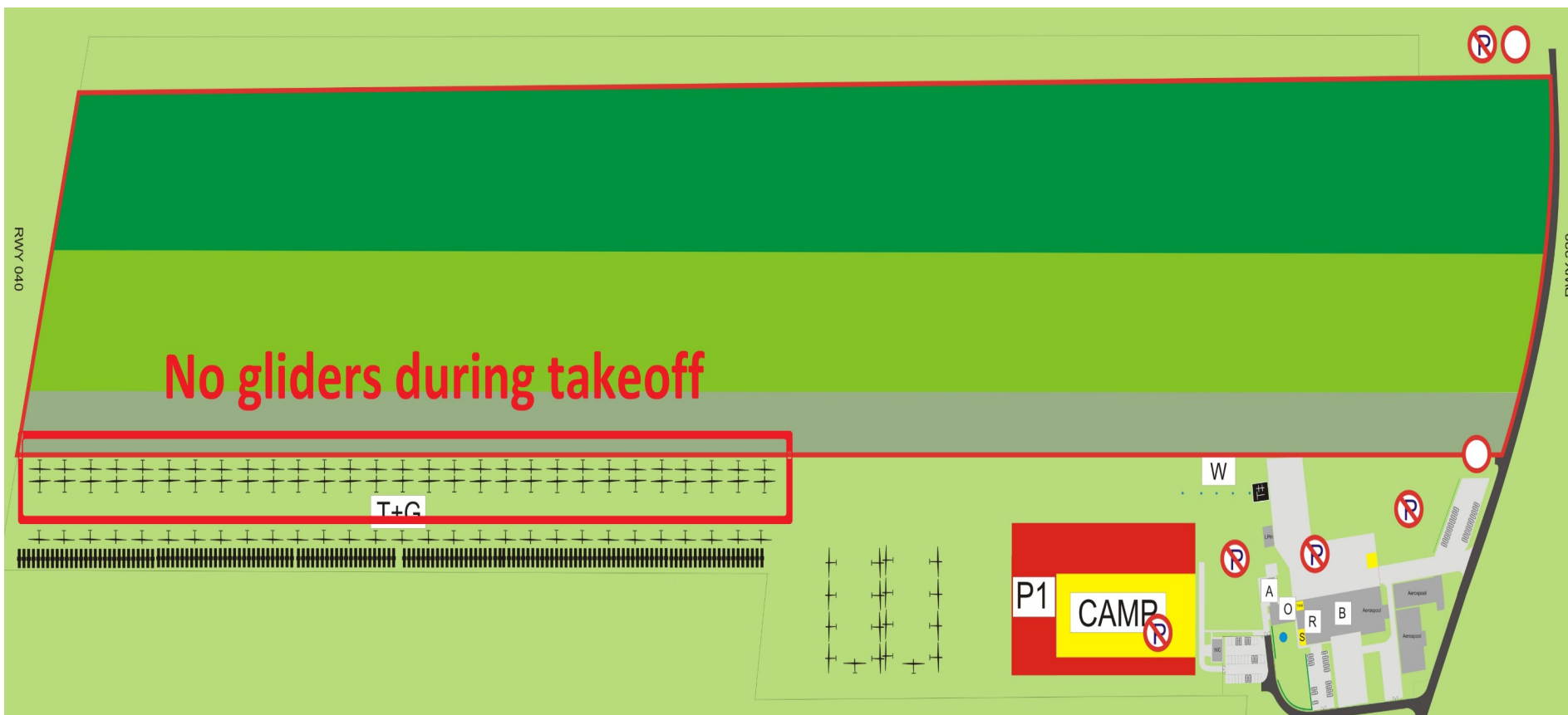
Safety briefing Gridding

*For the safety of the aircraft and pilots on the ground, gridding gliders before the official opening of the grid or after the official closing of the grid will be considered as an **unsafe manoeuvre** and should be **penalised***

*Pilots **MUST** be ready for flight at least **2 minutes** before the take-off*



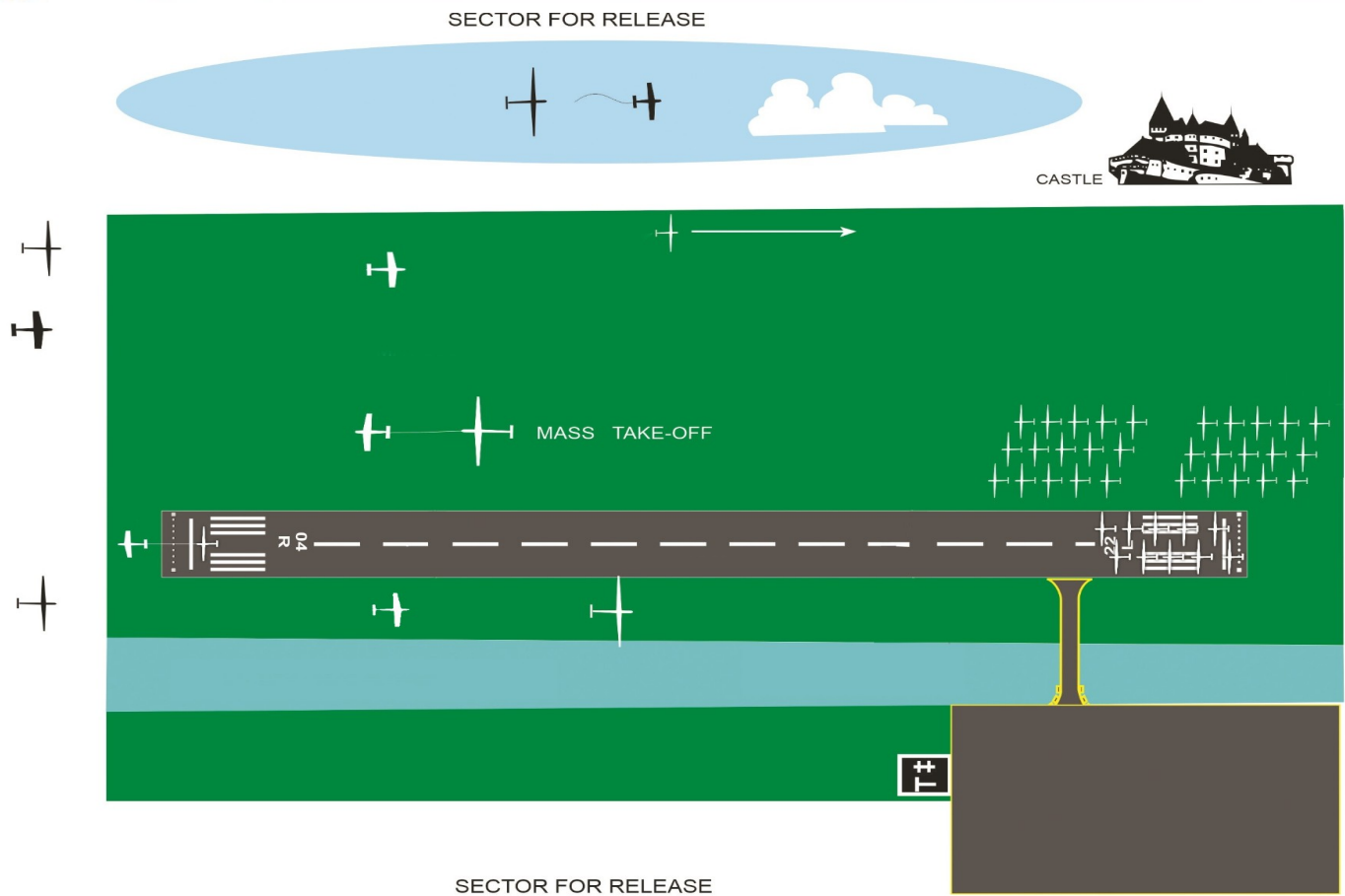
Safety briefing Obstacles



Safety briefing

A. Take-off from the runway 22

Alternative A – Southern wind up to 10kt



RWY 22

LAUNCHING
AND AIR TOW
PROCEDURES
FOR RUNWAY
22
Landing for Re-Launch
04

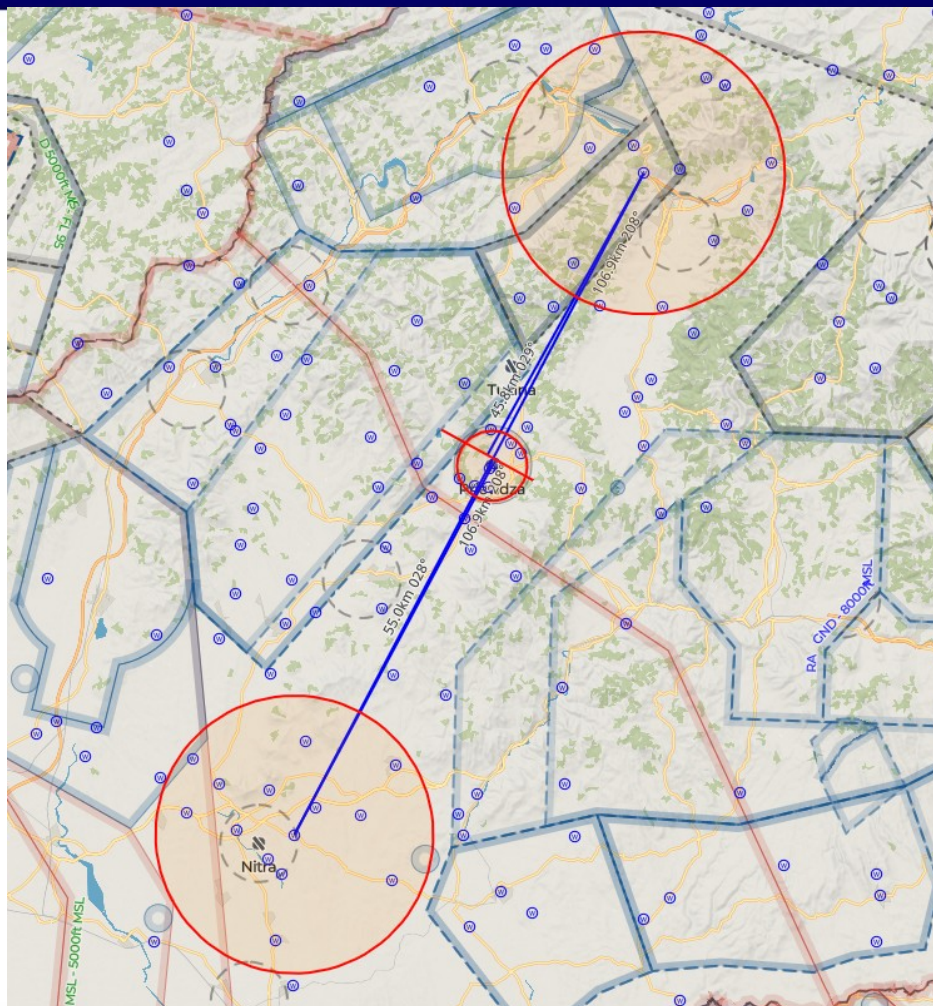


Club class task

AAT 127.69 - 287.68 km
Task duration: 2:00:00

- Start line 15km

004 BOJNICE
116 DUBNA SKALA
167 VELKY LAPAS
001 PRIEVIDZA





15 m class task

AAT 103.11 - 268.10 km

Task duration: 1:45:00

- Start line 15km

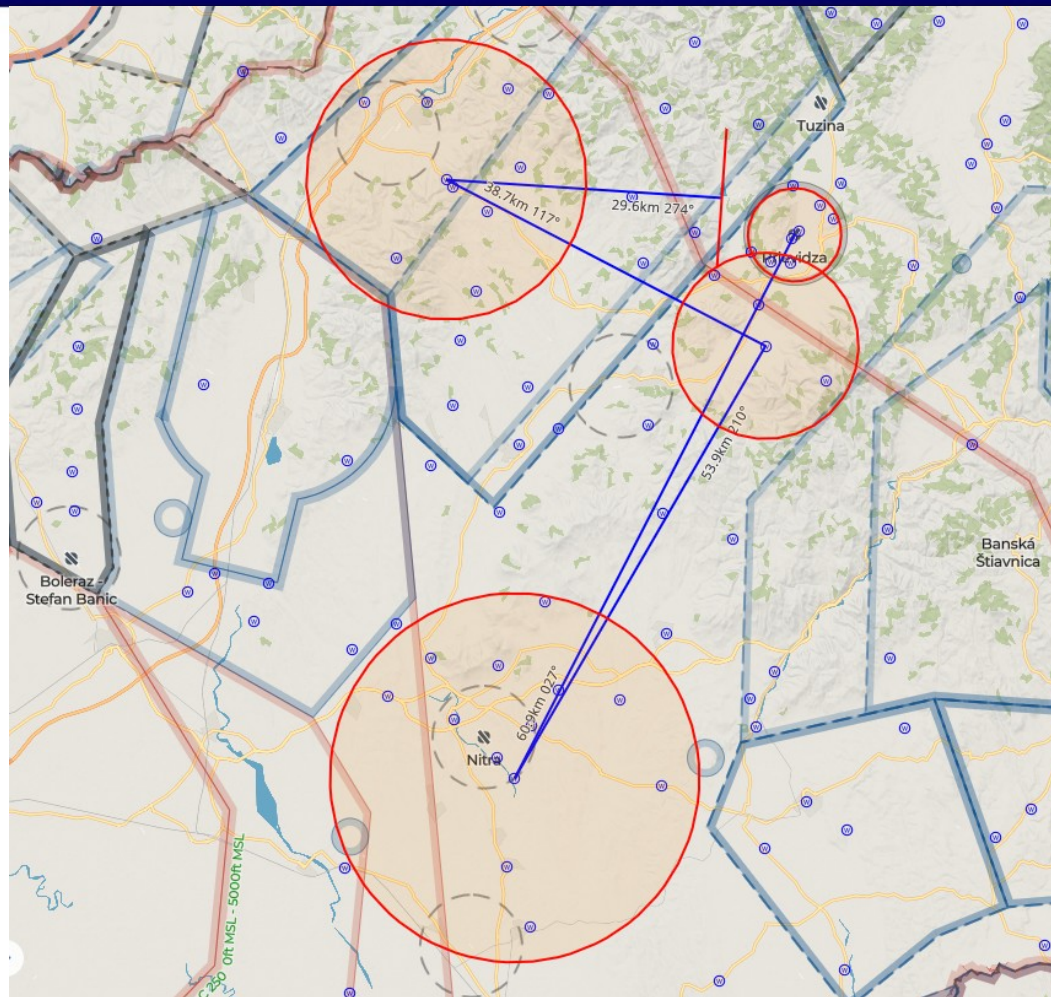
015 NITR RUDNO

088 RADAR

020 BYSTRICANY

194 CETIN

001 PRIEVIDZA





Combi class task

AAT 142.47 – 297.92 km

Task duration: 1:45:00

- Start line 15km

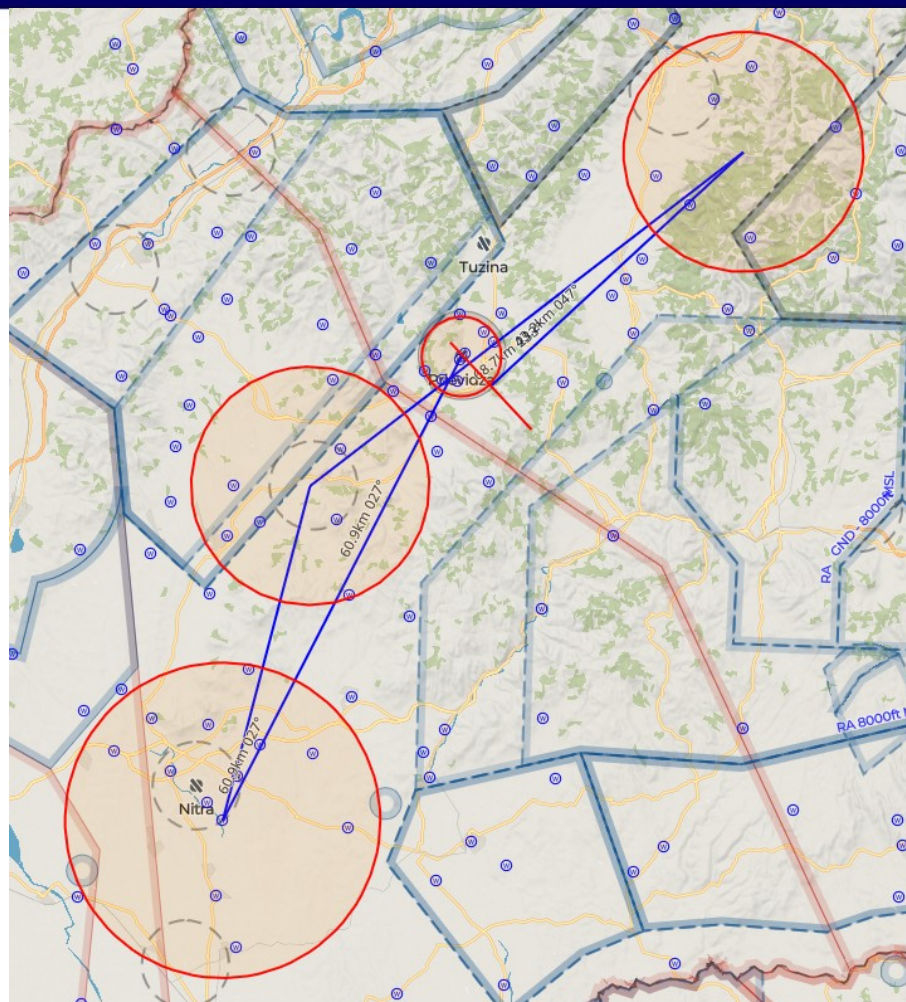
010 CIGEL

105 LYSEC

050 LZPT

194 CETIN

001 PRIEVIDZA





Notices

MAX. ALTITUDE: Czech Republic FL095 (except controlled areas). Poland FL095 (except controlled areas); Beskydy, Liptov, Chopok 9500 ft AMSL;

PERMANENTLY PROHIBITED AREAS: SVK: LZP1 MOCHOVCE, LZP29 Jaslovské Bohunice, LZP23 Sala, Tatry CTR, Poprad TMA 1,2,3,4, Bratislava TMA 1, 2, 4, LZR10 Rutol, LZR225, LZR225A,B,C; BA CTA EAST-GLD, Bratislava CTA Sector West

PROHIBITED AREA FOR TODAY: LZR24 Lest, Piestany CTR, Piestany TMA 1, 2, TMA II Ostrava, Bratislava CTA sector EAST, Hungary

MINIMUM HEIGHT ON THE FINISH RING: 410 M MSL

Outlanding: text message: +421 908 706 340





Airspaces

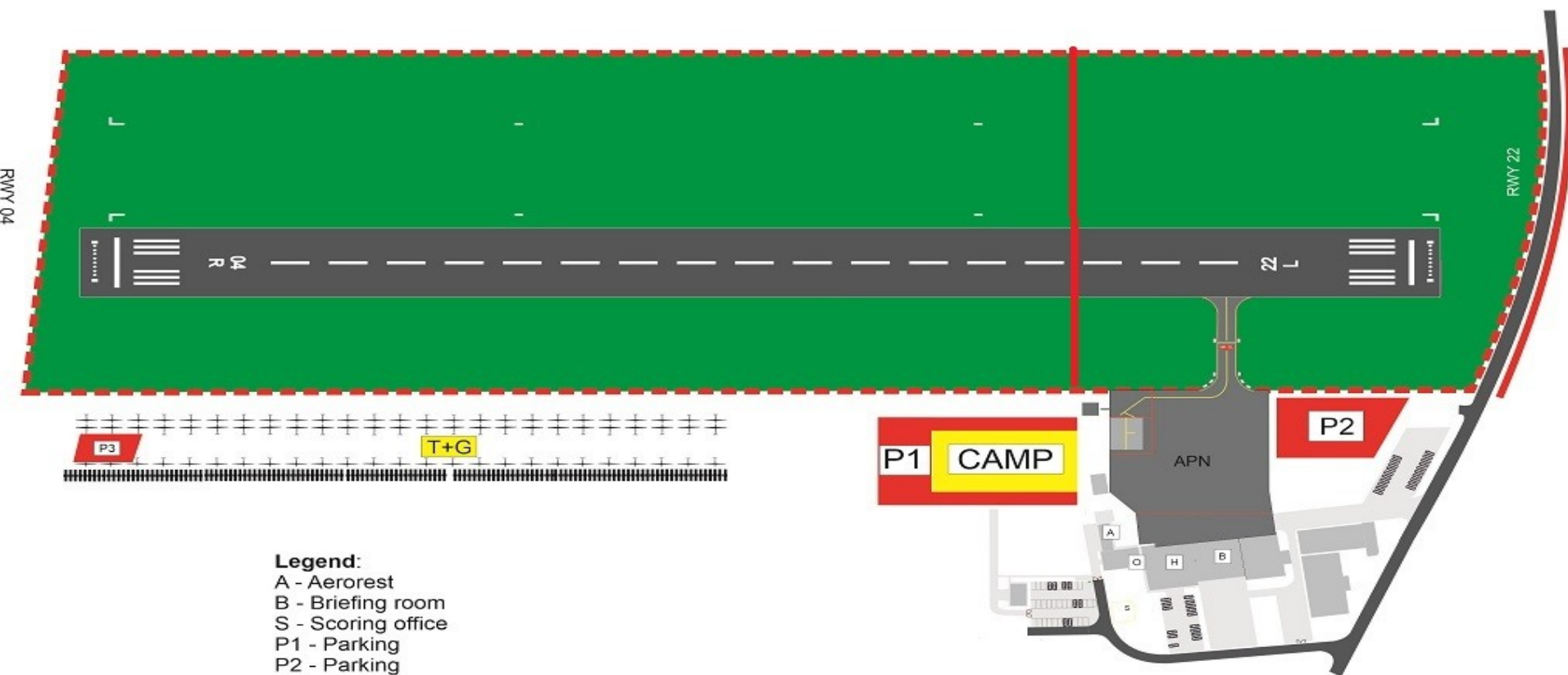
All information concerning airspaces in Slovakia you can find on interactive map here: <https://gis.lps.sk/vfrm/index.html>

This link will be sent to you via WhatsApp



Safety briefing Landing procedures

..... Airport Boundary

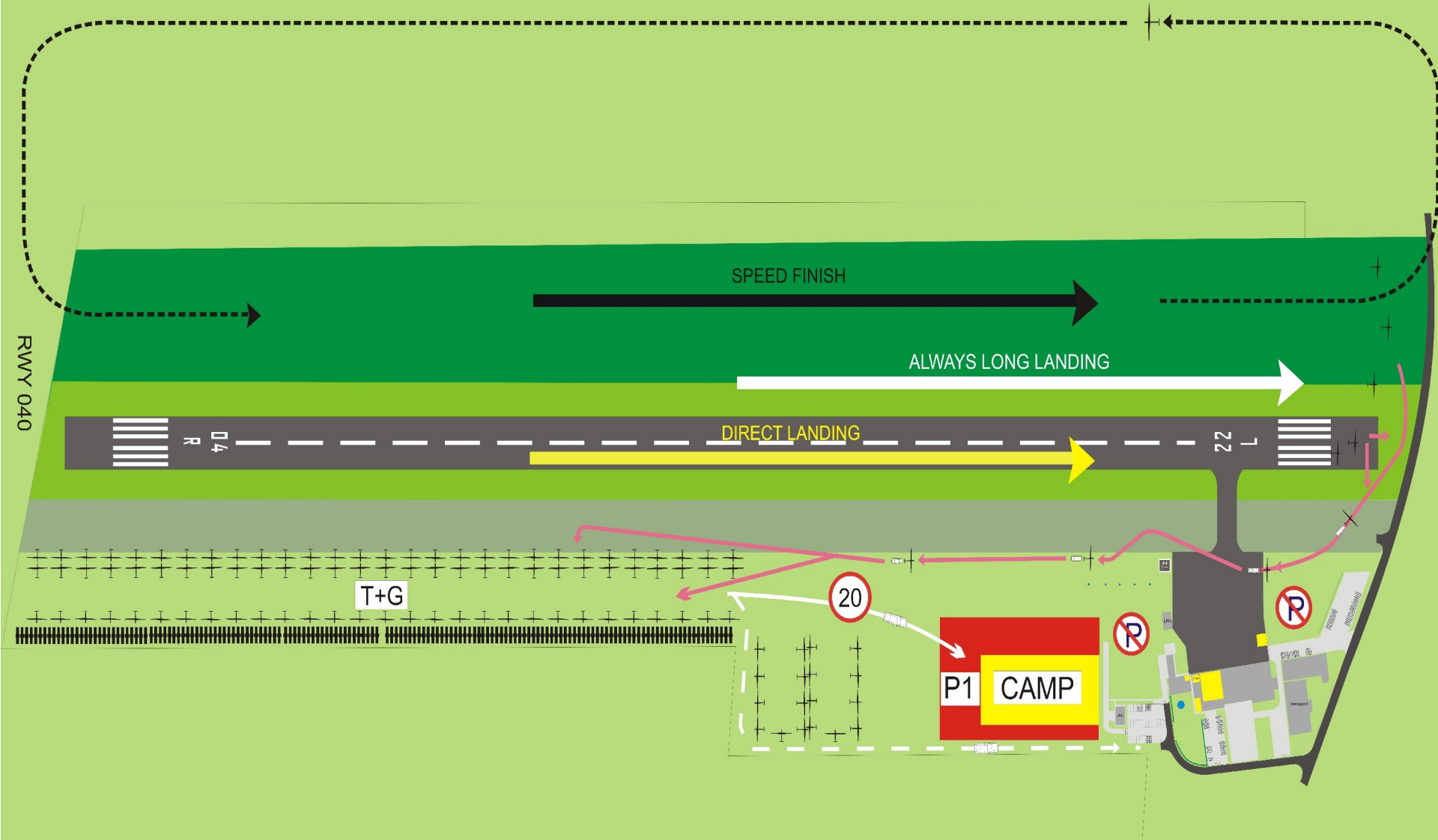


Legend:

- A - Aero-restaurant
- B - Briefing room
- S - Scoring office
- P1 - Parking
- P2 - Parking
- P3 - Parking
- W - Water
- H - Hangar
- TWR - Traffic Tower

Arrivals 040 - approach from the south

Picture 4a.





Safety briefing

Finish ring

PEVStart:

PEVWaitTime=5 minutes, PEVStartWindow=10 minutes.

*Minimal altitude on finish ring is **410m** AMSL*





Take off

Take off: 12:00





Fly safely!

