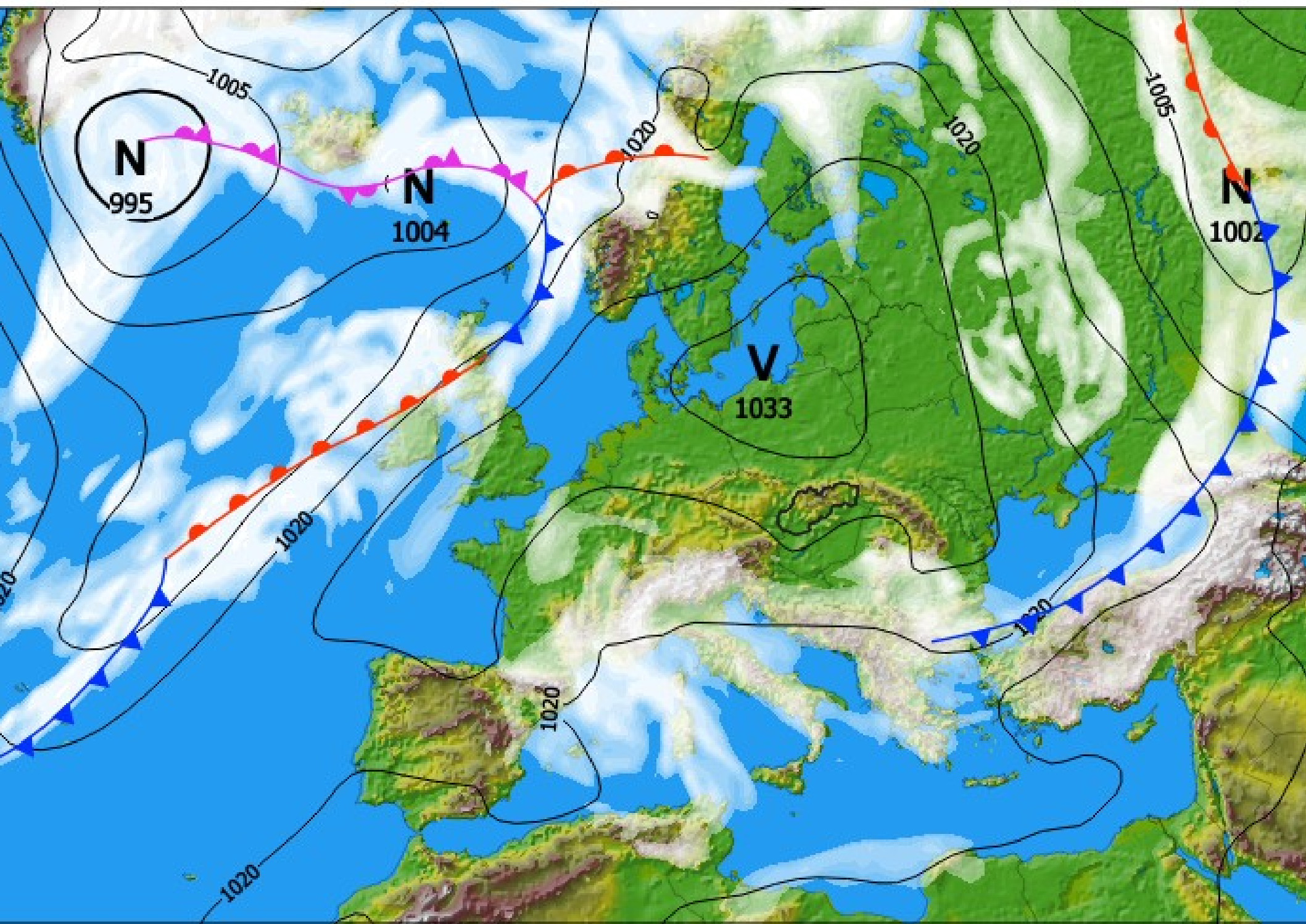


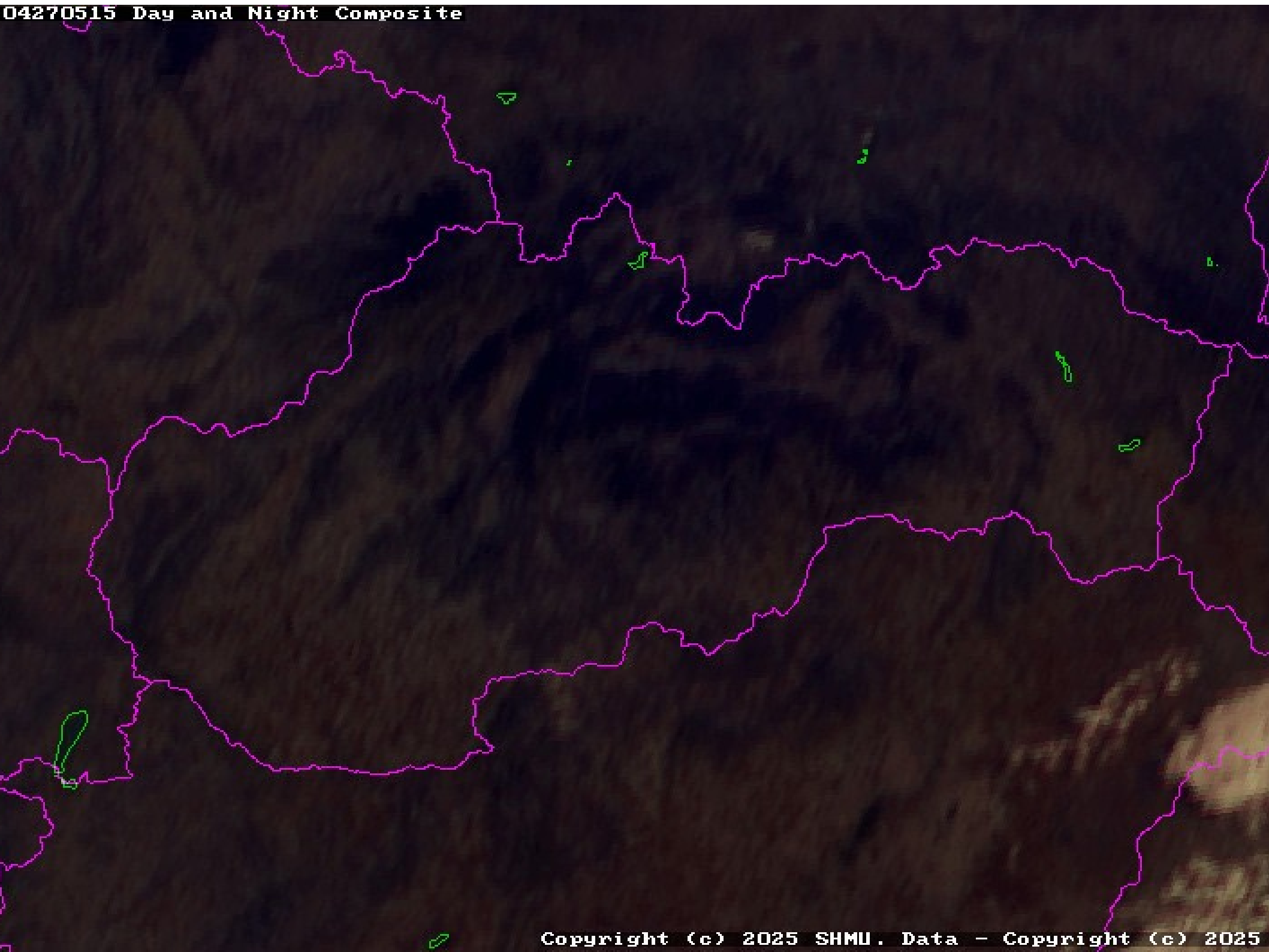


FCC Gliding 2025

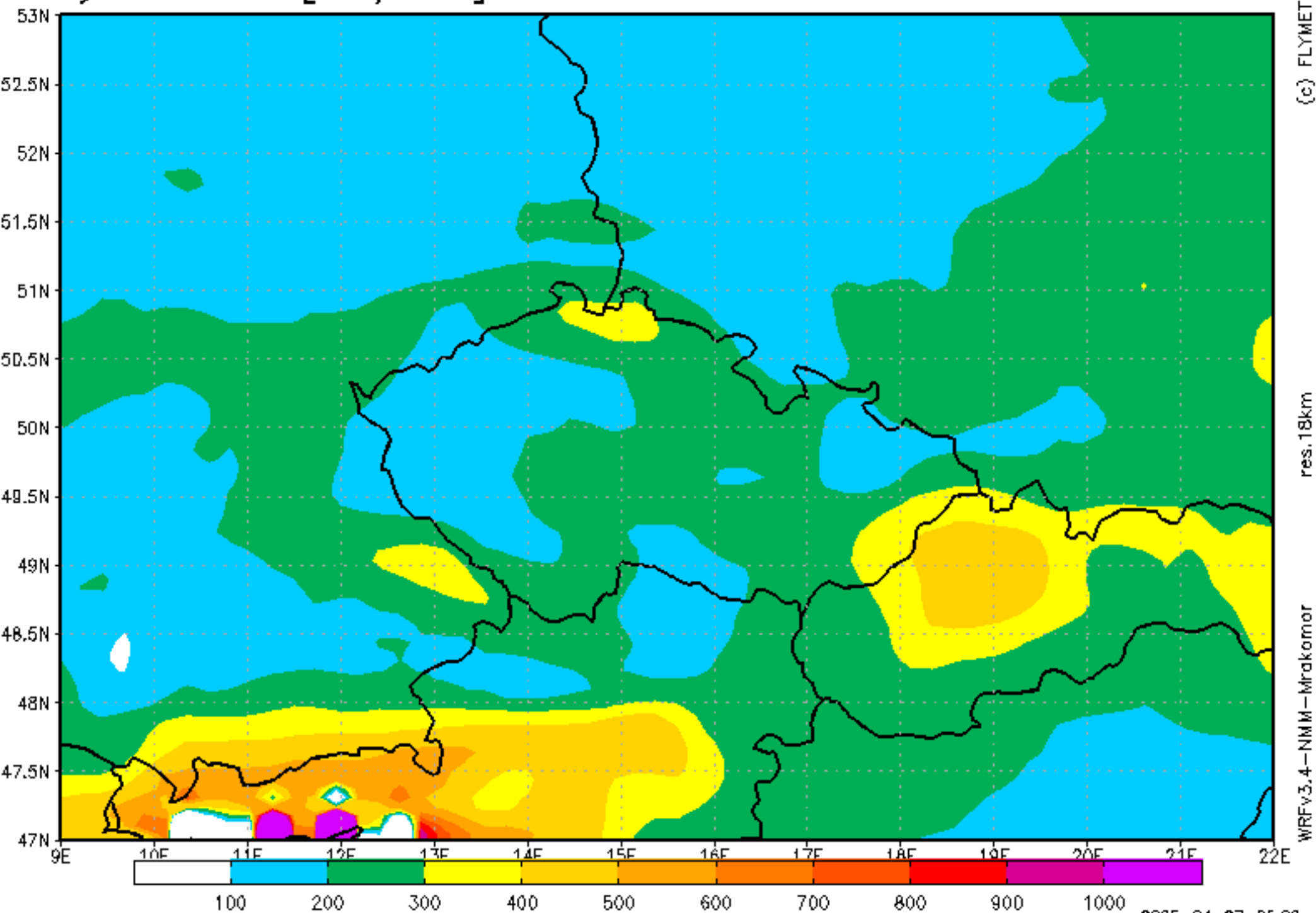
Day 1
27.4.2025

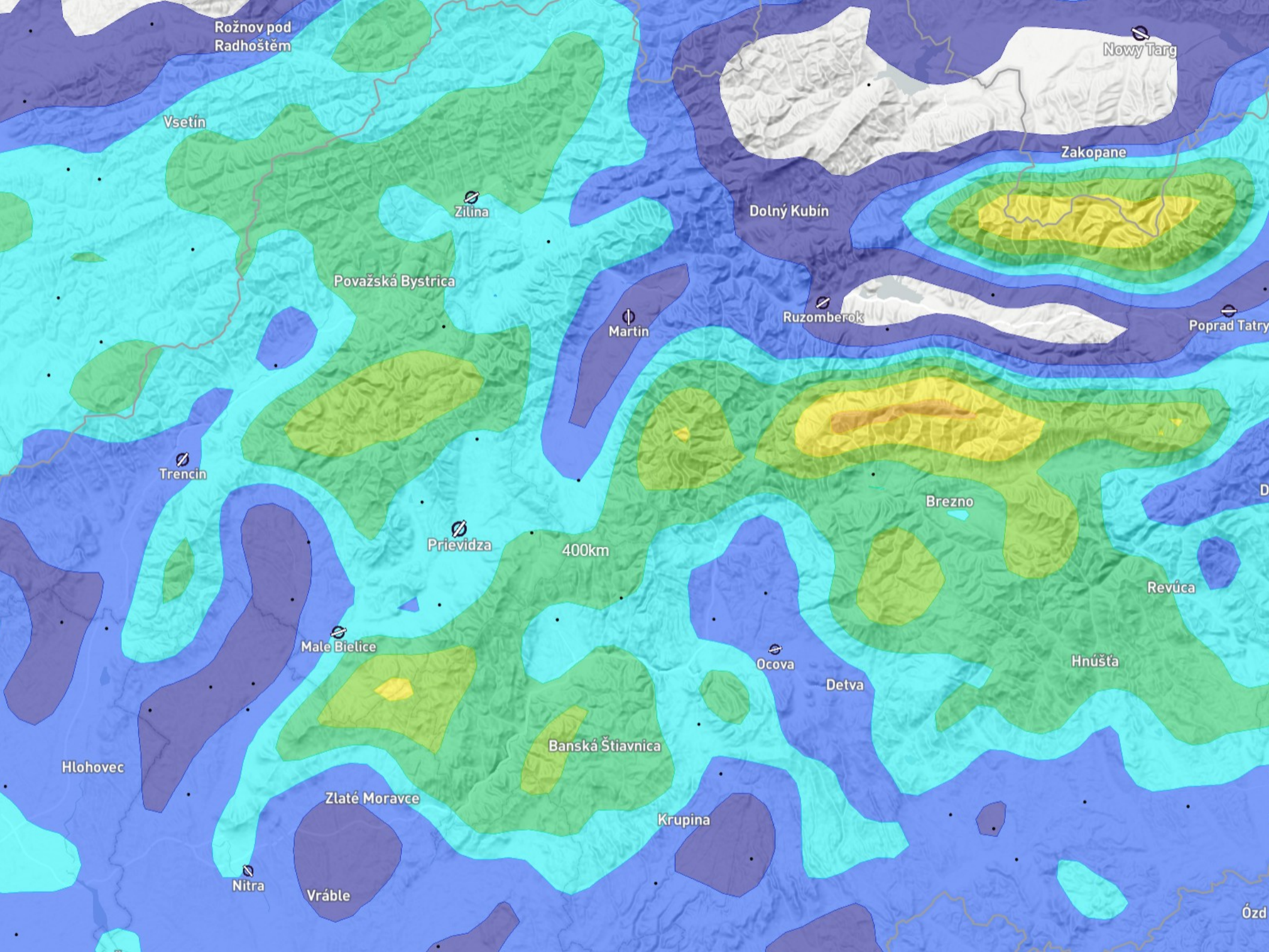




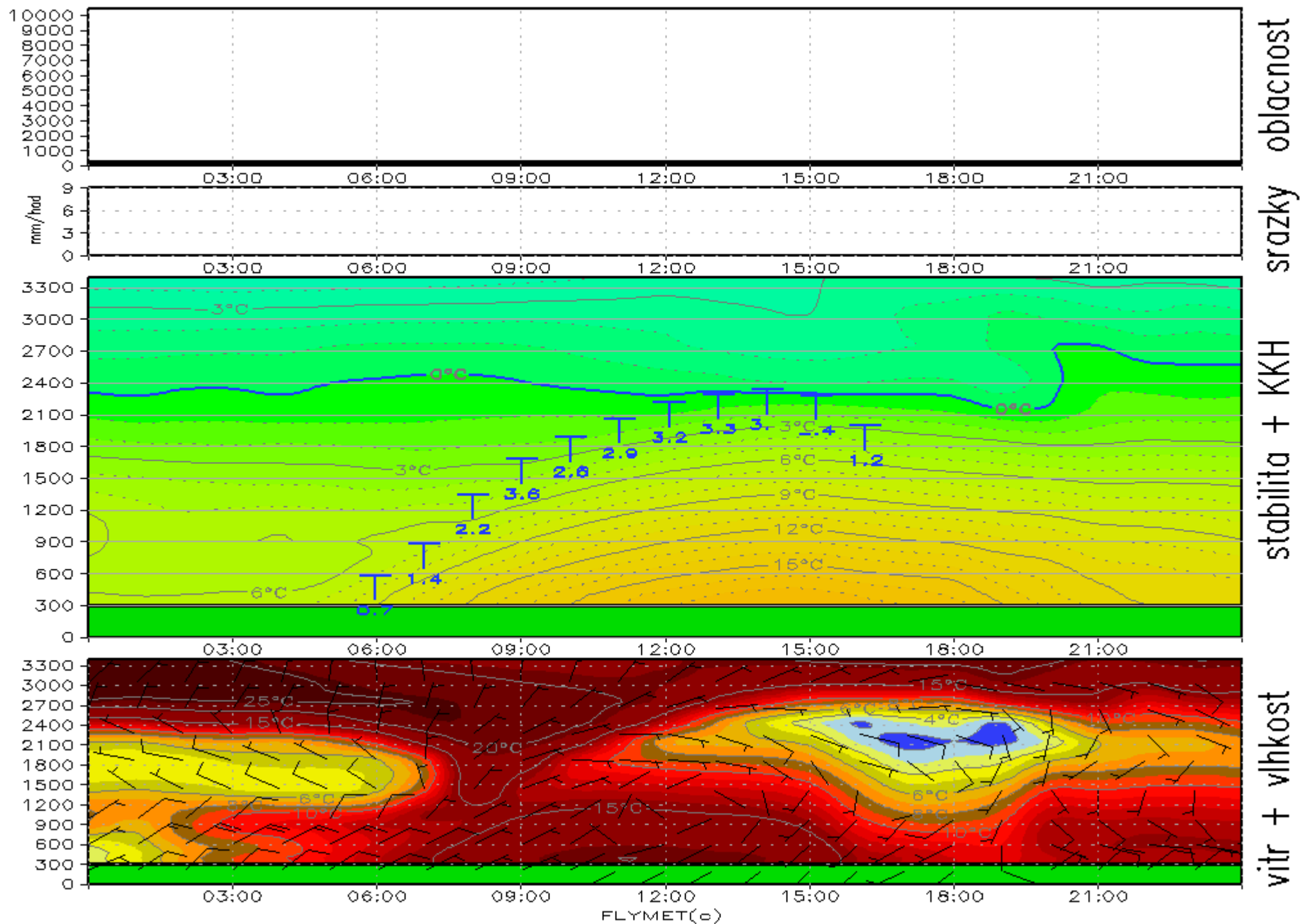


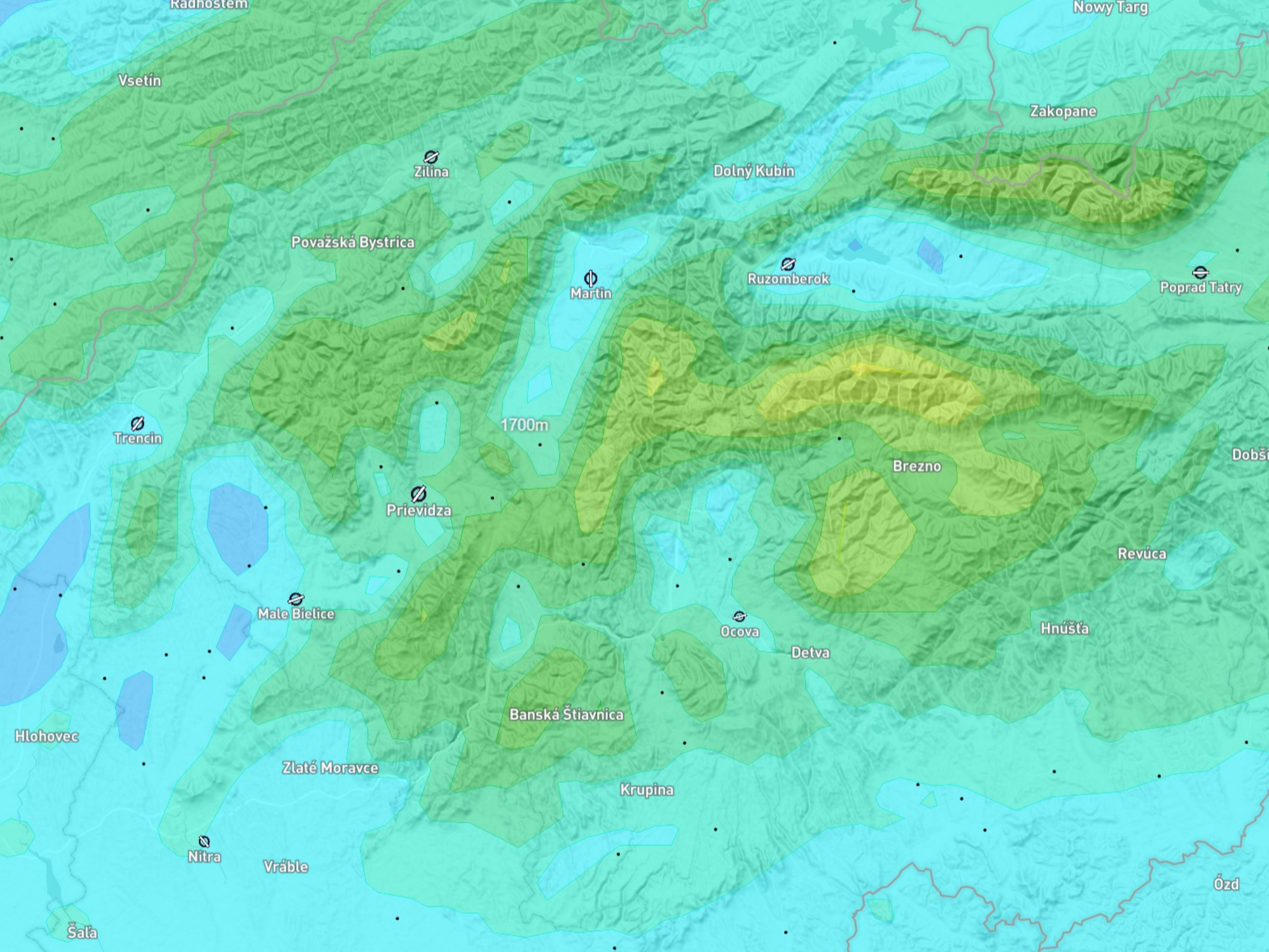
Vyuzitelnost [km/den] 9:00–16:59 UTC nedele 27. 04. 2025





Meteogram PRIEVIDZA na nedele 27.04.2025







Sending IGC files and outlandings

Preffered: igcprievidza@gmail.com

WiFi free zones (password required)

FREE-Aeroklub password: [airfield](#)

Please upload your flight also to www.onlinecontest.org

Outlandings: Please send text message or whatsapp message with your GPS position in case of outlandig to:

+421 908 706 340





• ***Notifications***

FCC 2025:

Whatsap group for official FCC information

Competitors FCC 2025:

Whatsap group for free communication between participants and/or organiser



• *Notifications*



FCC 2025

Skupina WhatsApp



K tejto skupine sa môžete pripojiť
naskenovaním tohto QR kódu
pomocou fotoaparátu vo WhatsApp



Competitors FCC 2025

Skupina WhatsApp



K tejto skupine sa môžete pripojiť
naskenovaním tohto QR kódu
pomocou fotoaparátu vo WhatsApp



Safety briefing

FRQs allocated for fly safety

All competitors should have frequency **122,605 MHz selected:**

- *From the beginning of take-off.*
- *During the launch until they have left the launching zone.*
- *In case of re-landing during take off*

All competitors should have frequency **123,055 MHz selected:**

- *After leaving the launching zone.*
- *On the final glide from at least 10km away from the finish line.*
- *During landing – from the moment they join the circuit until they have left the runway.*





Safety briefing Available **FREQ**

All of the following frequencies are freely available to you. We will not assign frequencies to national teams this year.

122,285

122,415

122,860

122,060

122,880

123,835

120,785

123,385

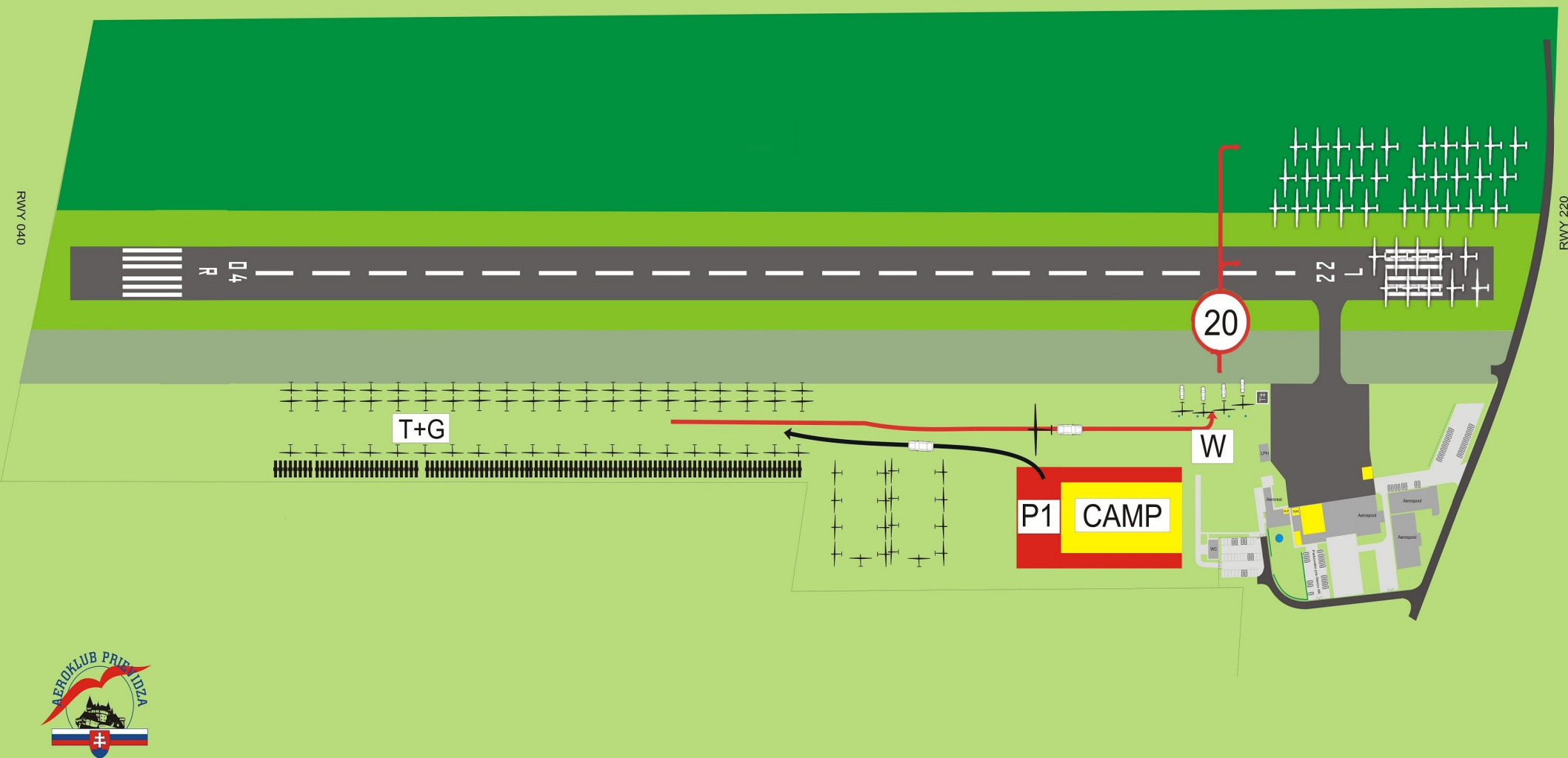
129,315



Safety Briefing

Glider transport to the grid

RWY 22





Club class

AAT 176.91 - 410.42 km

Task time: 3:00:00

- start line 15km

004 BOJNICE

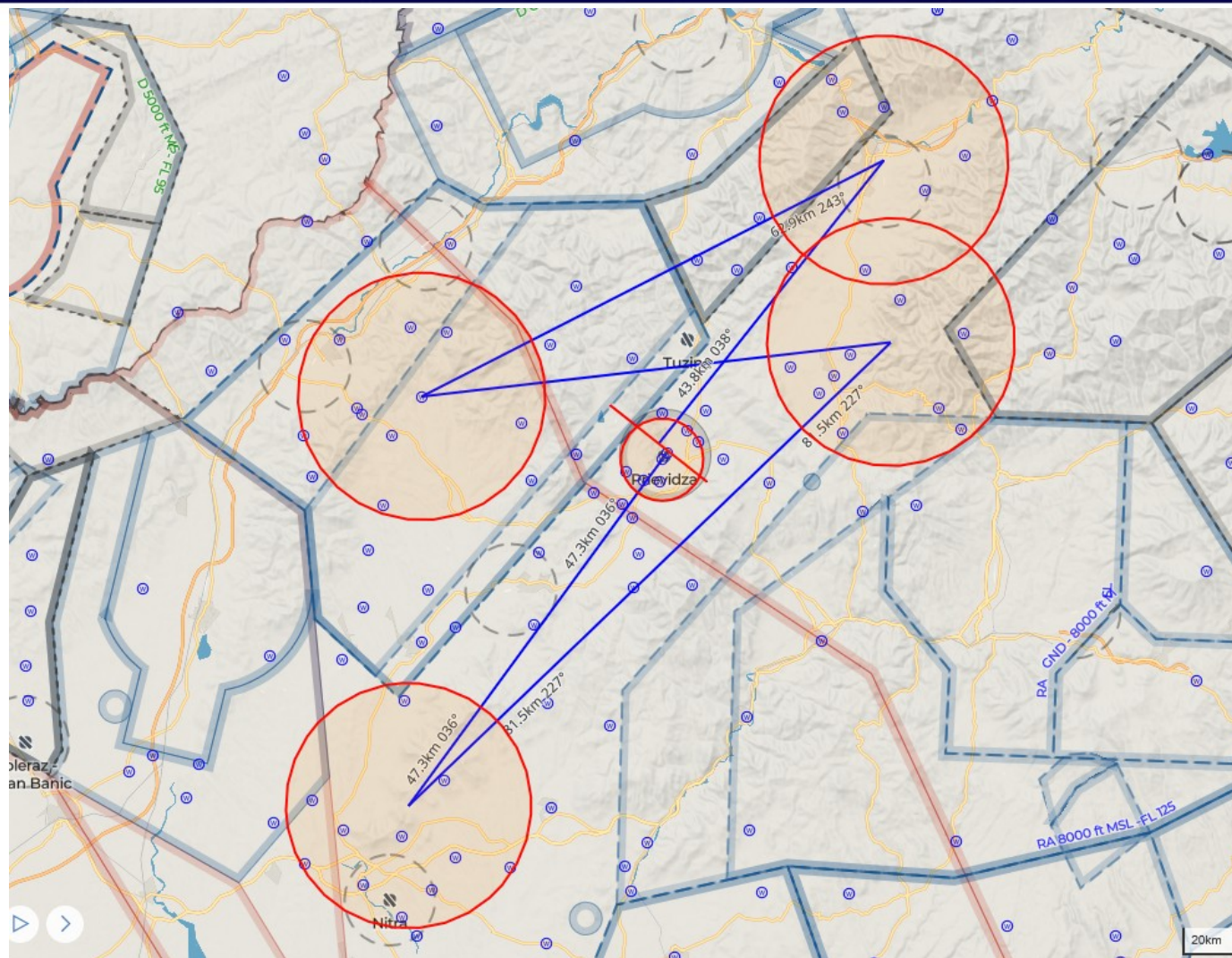
109 PILA MT

060 MOTESICE

062 DRIENOK

136 ZIRANY

001 PRIEVIDZA





Combi 15m class

AAT 178.20 - 390.52 km

Čas úlohy: 3:00:00

- Páska 15km

016 NITR SUCANY

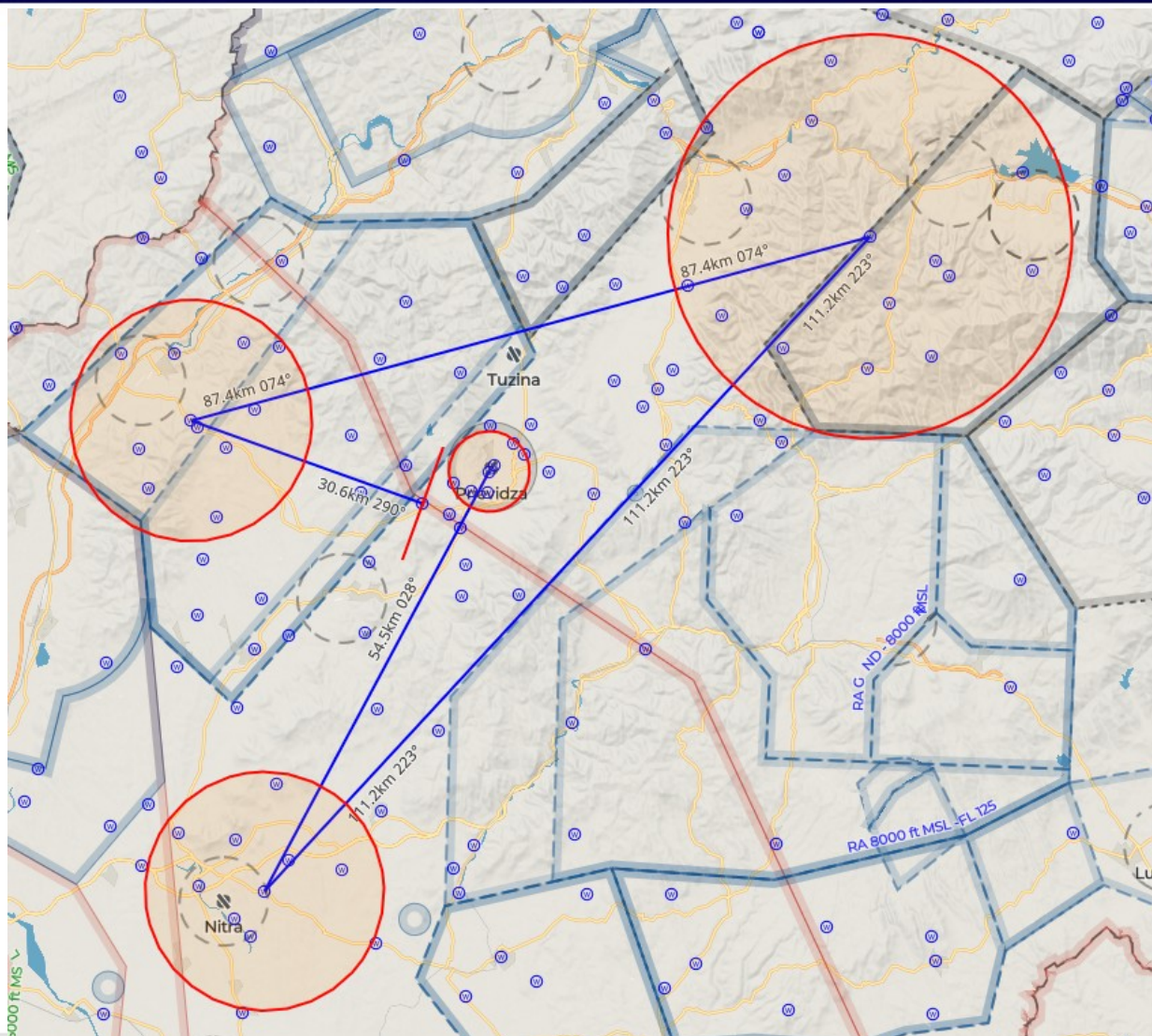
088 RADAR

148 BIELY POTOK

167 VELKY LAPAS

508 VTAC UP

002 FL04





Combi open class

AAT 207.63 - 426.72 km

Čas úlohy: 3:00:00

- Páska 15km

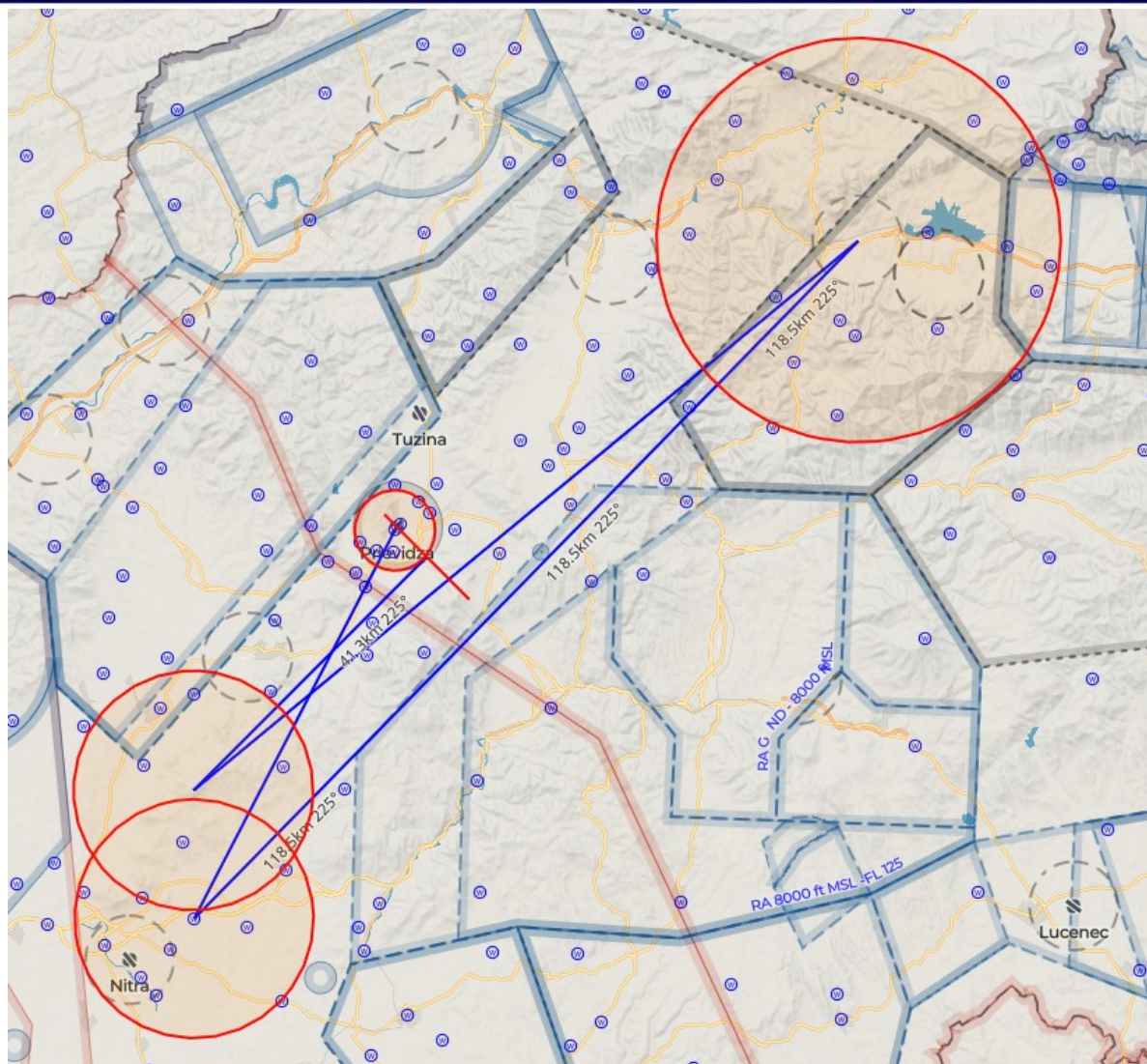
010 CIGEL

099 V TRIBEC

200 LZRU

149 CELADICE

002 FL04





Combi open class

MAX. alt: Czech Republic FL095 (except controlled areas). Poland FL095 (except controlled areas), Beskydy, Liptov, Chopok 9500 ft AMSL, Martinky 8000ft AMSL

PERMANENTLY PROHIBITED AREAS: LZP1 MOCHOVCE, LZP29 Jaslovské Bohunice, LZP23 Sala, Tatry CTR, Poprad TMA 1,2,3,4, Bratislava TMA 1, 2, 4, LZR10 Rutol, LZR225, LZR225A,B,C,D;

PROHIBITED AREAS FOR TODAY: LZR24 Lest, Piestany CTR, Piestany TMA 1, 2

WARNING: NIL

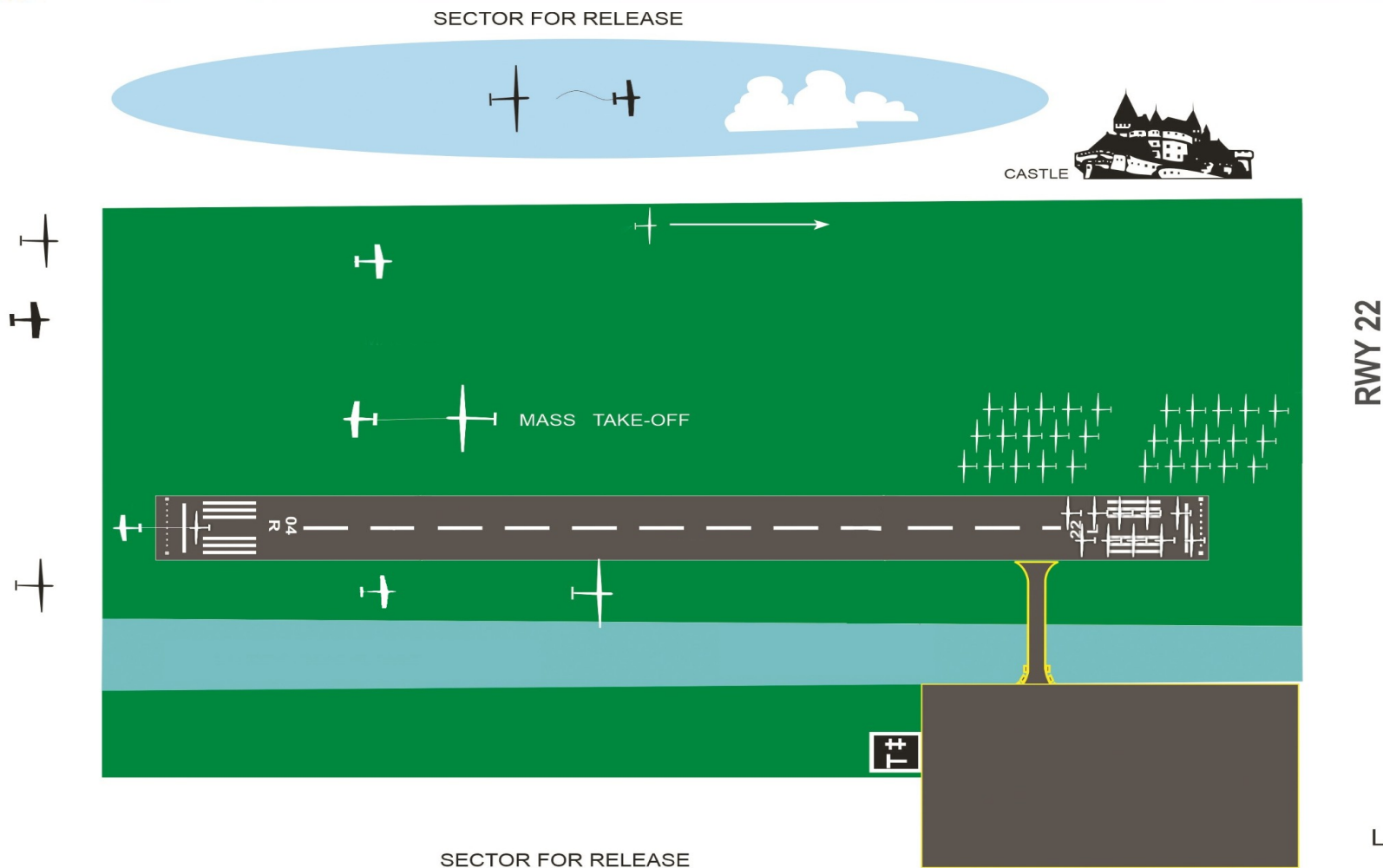
Outlanding: text message: +421 908 706 340



Safety briefing

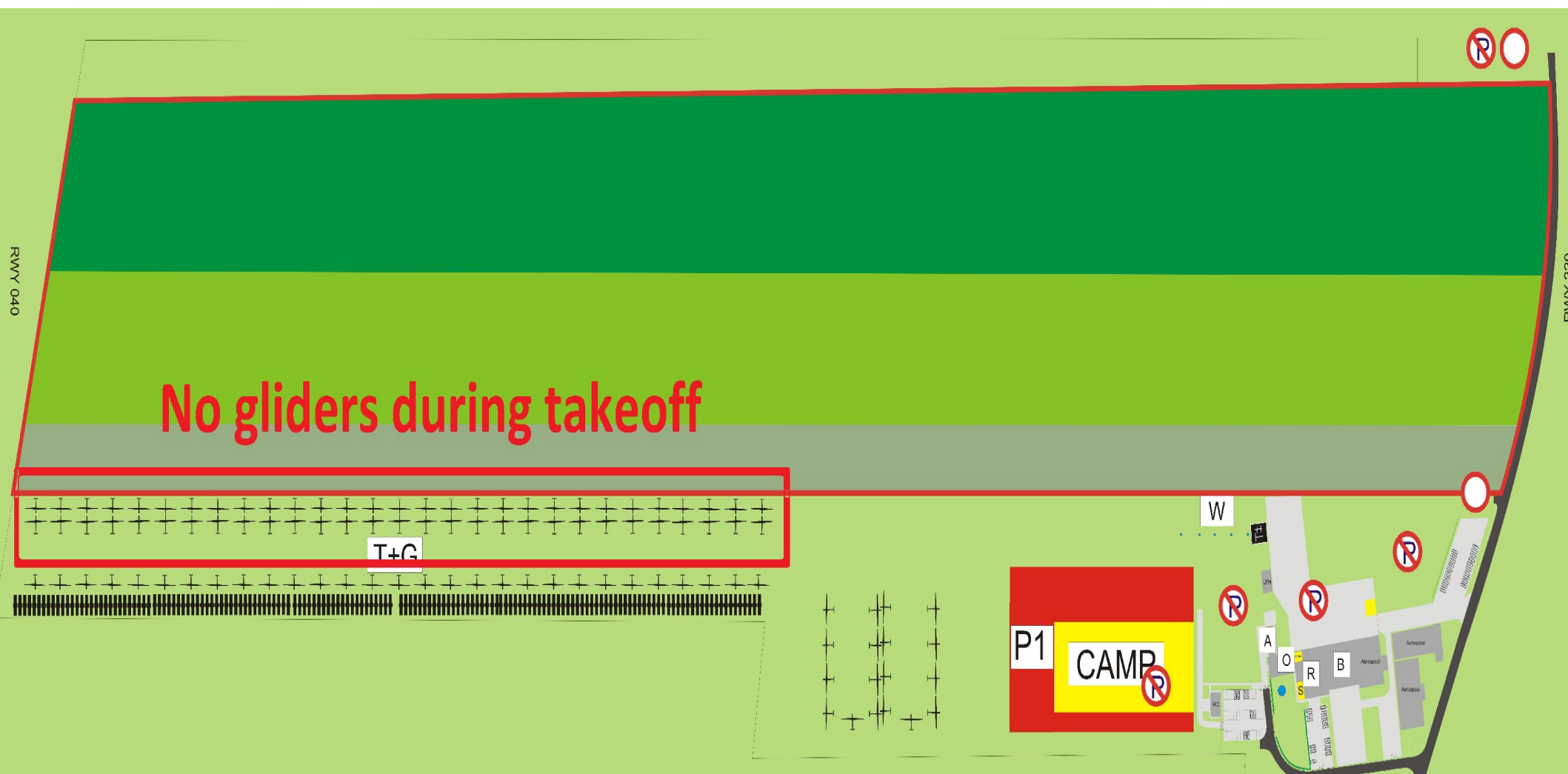
A. Take-off from the runway 22

Alternative A – Southern wind up to 10kt



LAUNCHING
AND AIR TOW
PROCEDURES
FOR RUNWAY
22
Landing for Re-Launch
04

Safety briefing Obstacles





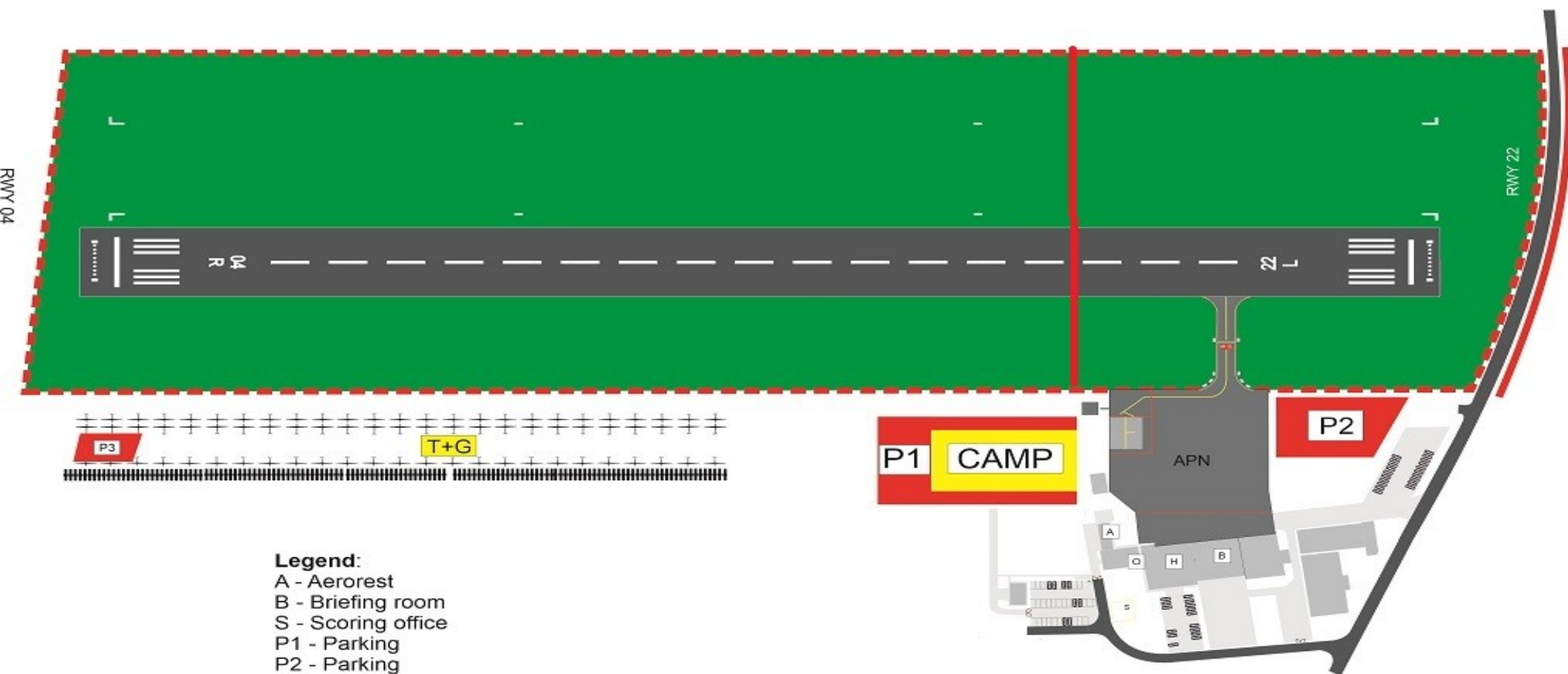
Start procedure

- **Start line 15km**
- **PEV 5min waiting, 10min start window**
- **First start 11:30**



Safety briefing Landing procedures

..... Airport Boundary



Legend:

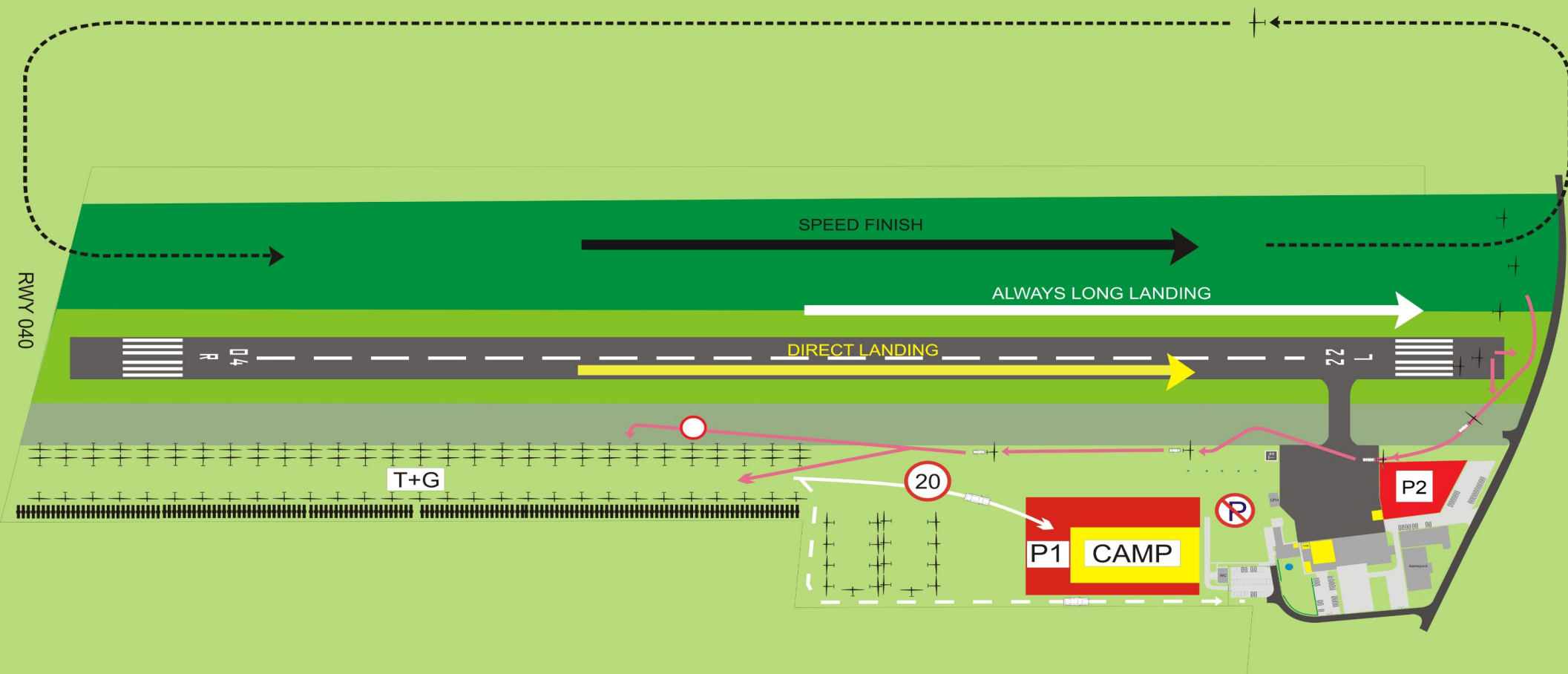
A - Aerorest
B - Briefing room
S - Scoring office
P1 - Parking
P2 - Parking
P3 - Parking
W - Water
H - Hangar
TWR - Traffic Tower

Safety briefing

RWY04 Arrivals APP from S

Arrivals 040 - approach from the south

Picture 4a.





Safety briefing Obstacles

- 1) High voltage line west of airport !!!***
- 2) 2 roads and **new houses** in front of RWY22 !!!
(Skaters on the road)***
- 3) Approach from North - town Prievidza !!!***
- 4) New lampposts near apron.***





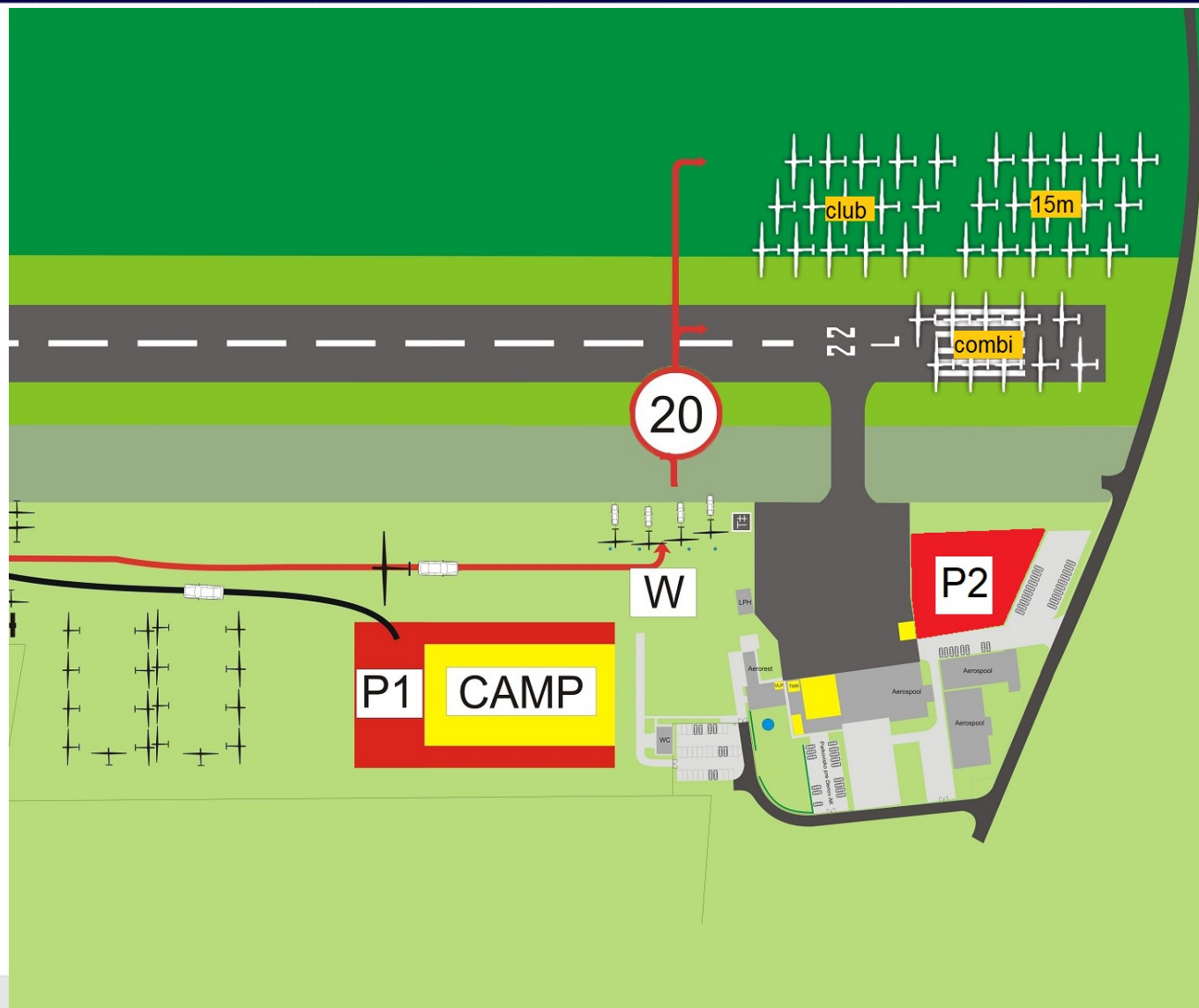
Information

Tomorrow
28.4.2025
Grid 8:30



Information

Waiting before
gliding





***Thank you for your
attention***

Safe flight!

