



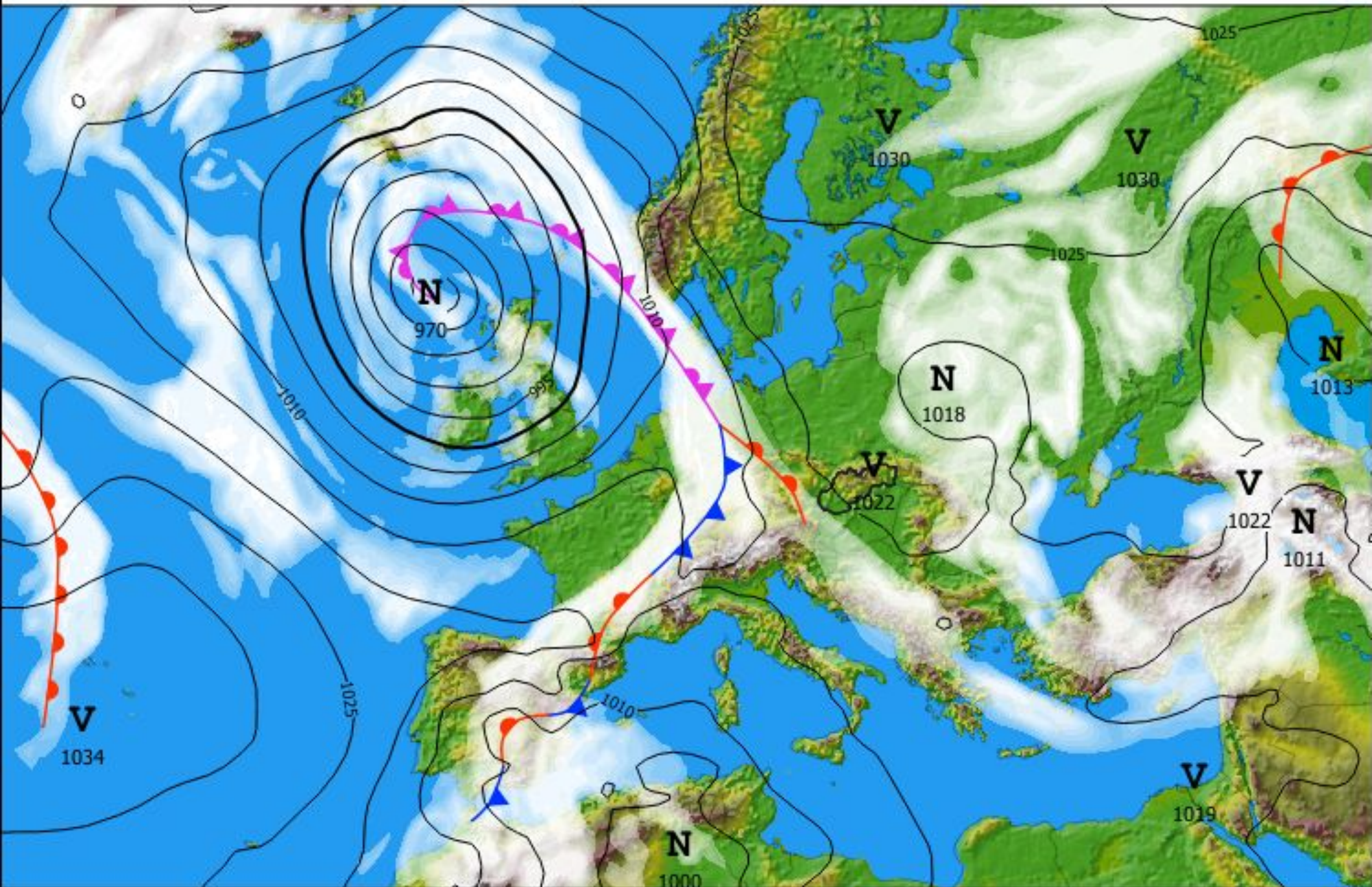
FCC Gliding 2026

Briefing Day 1


12.04.2026



© SHMÚ - Prízemné tlakové pole - nedeľa 12.04.2026 00:00 UTC

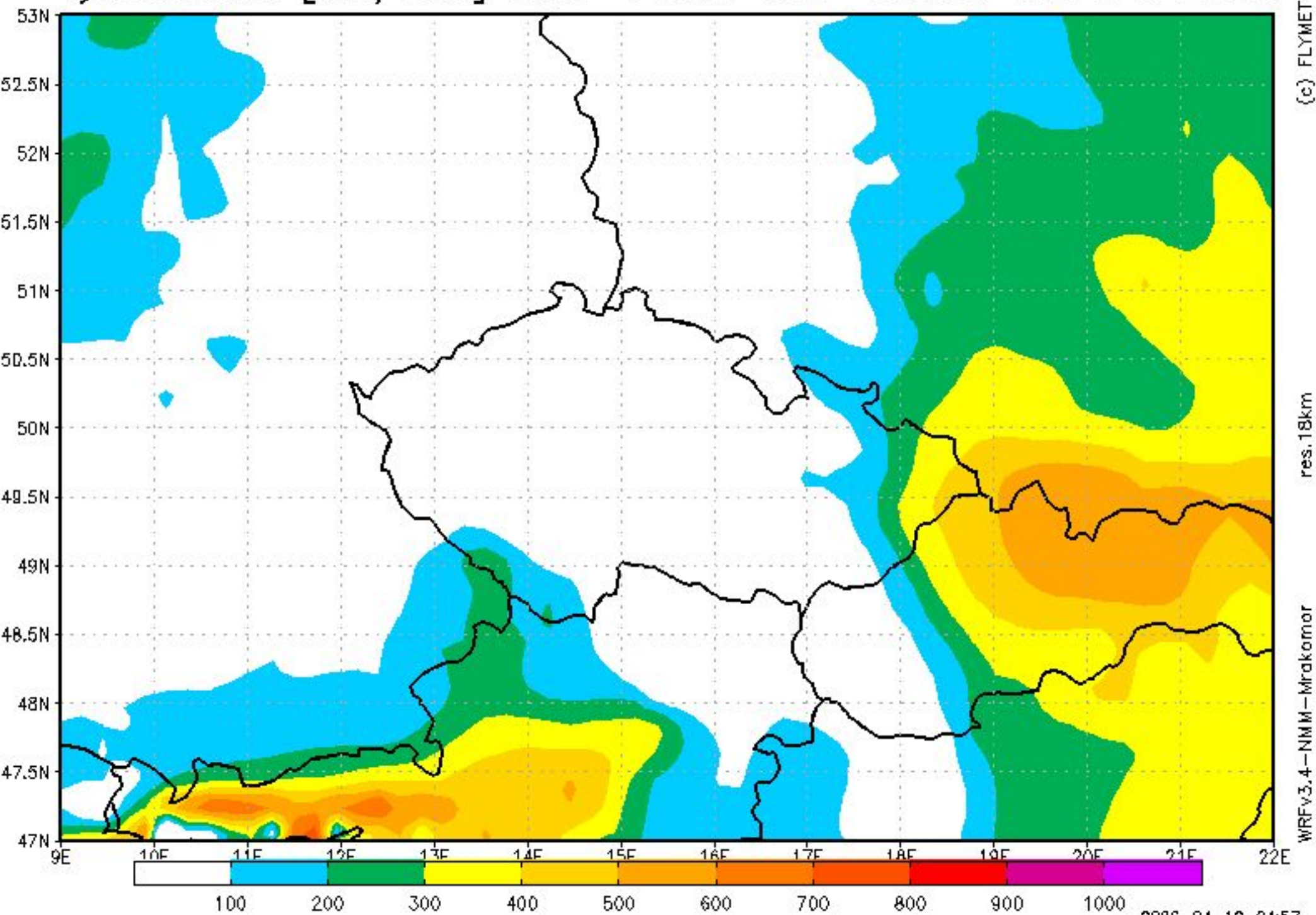


MTG 202604120620 d006 wv 63 -wv 73 + ir 97 -ir 105 + wv 63 Airmass

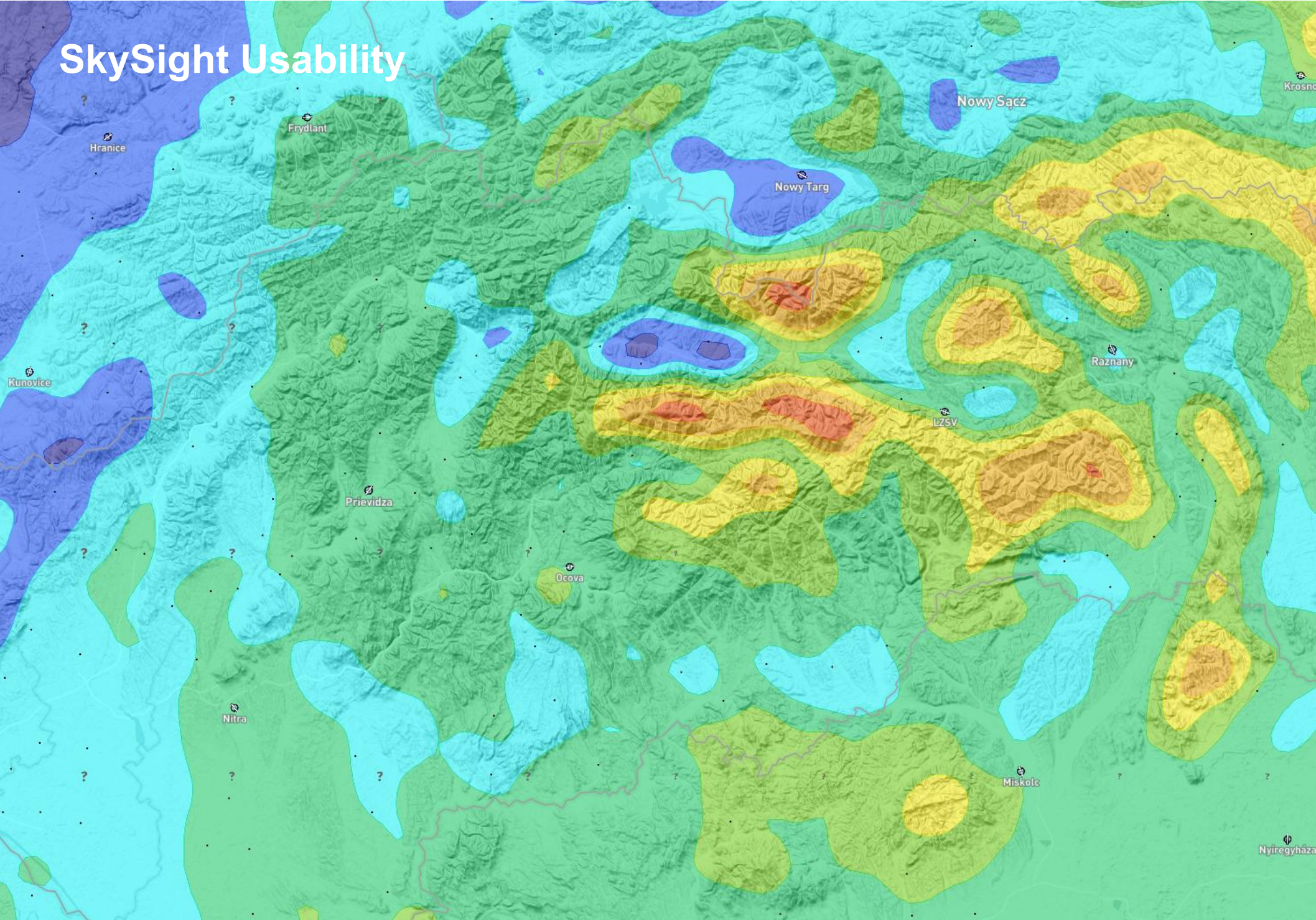


Copyright (c) 2026 SHMU. Data - Copyright (c) 2026 EUMETSAT

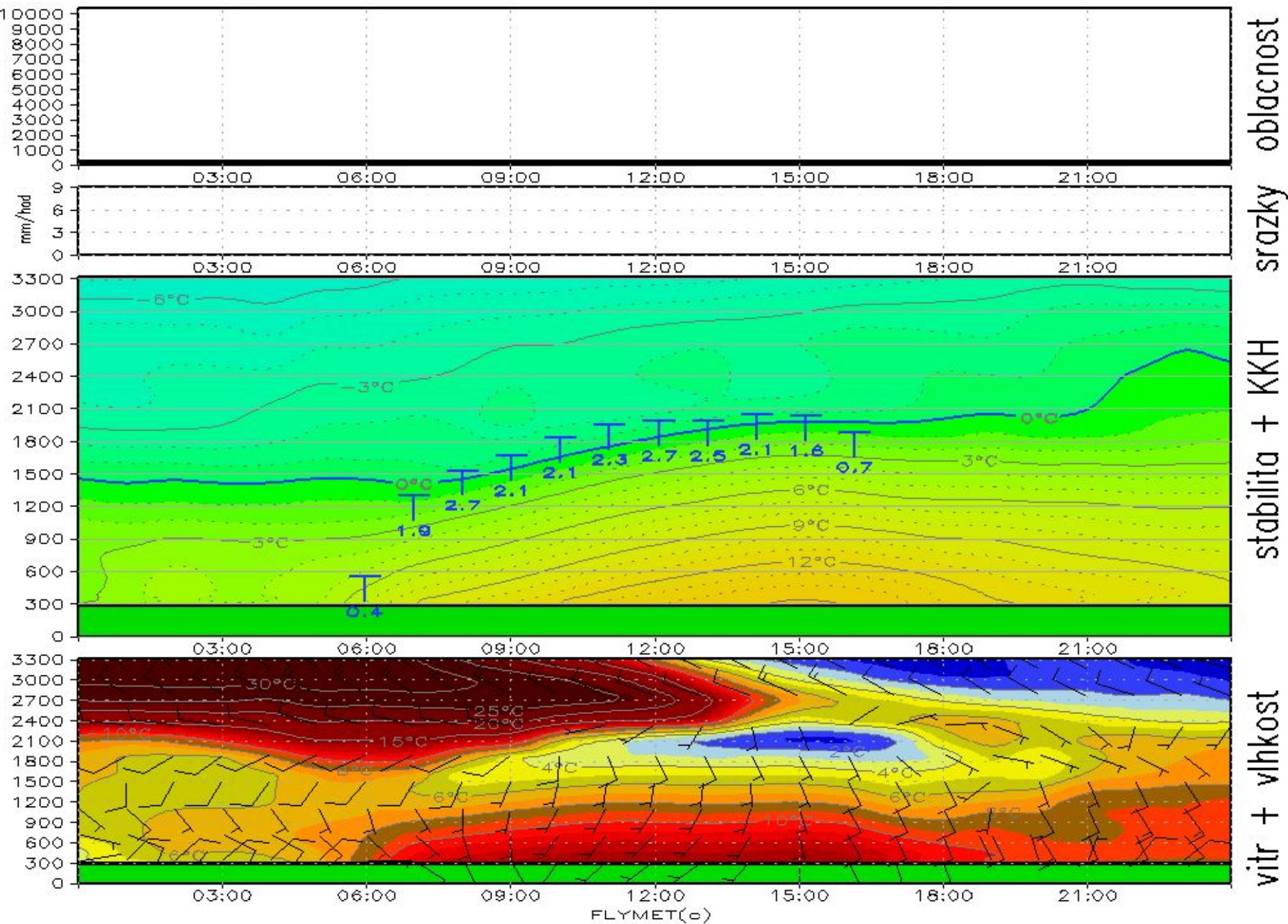
Vyuzitelnost [km/den] 9:00–16:59 UTC nedele 12. 04. 2026



SkySight Usability



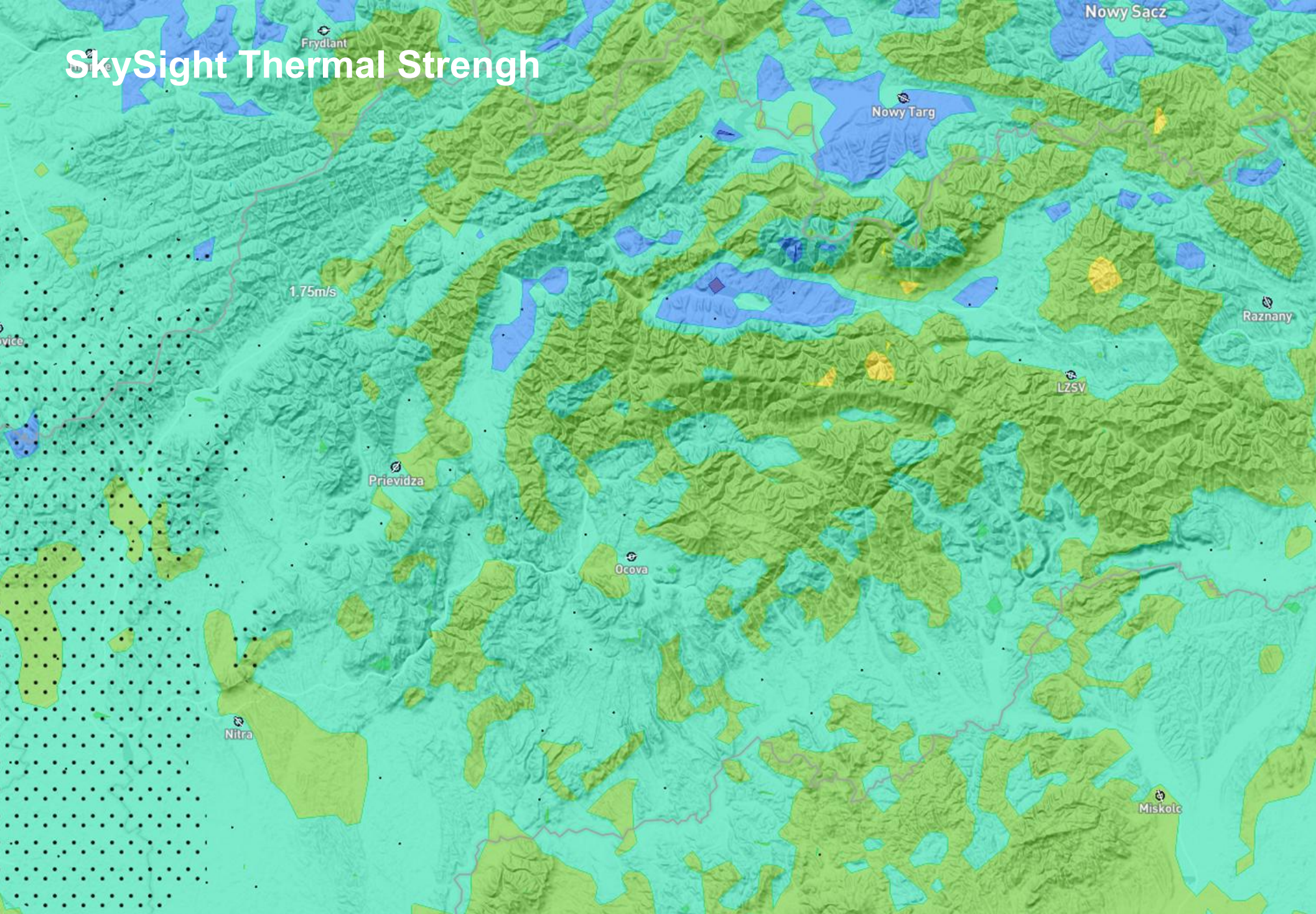
Meteogram PŘEVIDZA na nedele 12.04.2026



SkySight Cloud Base



SkySight Thermal Strength





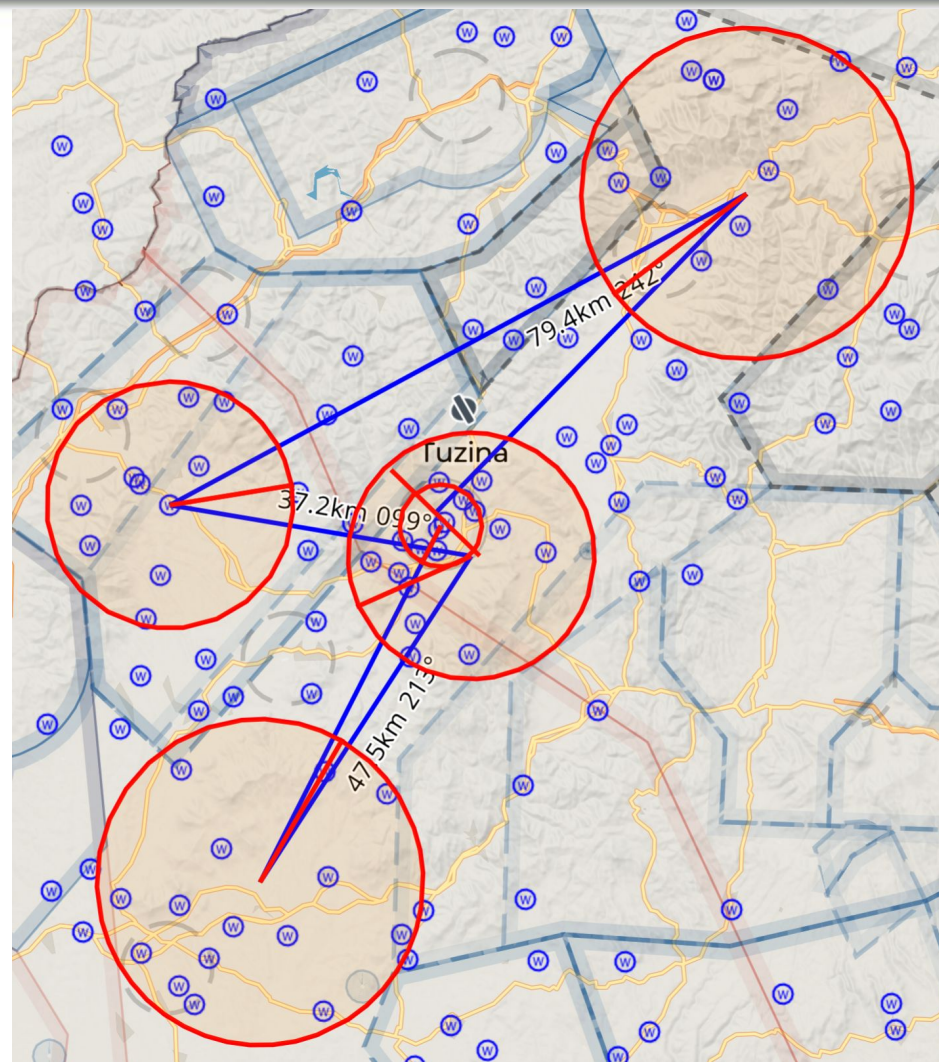
Club class task

AAT

Task time: 03:15

Total:

**137.20 km / 396.58 km
(261.96 km)**



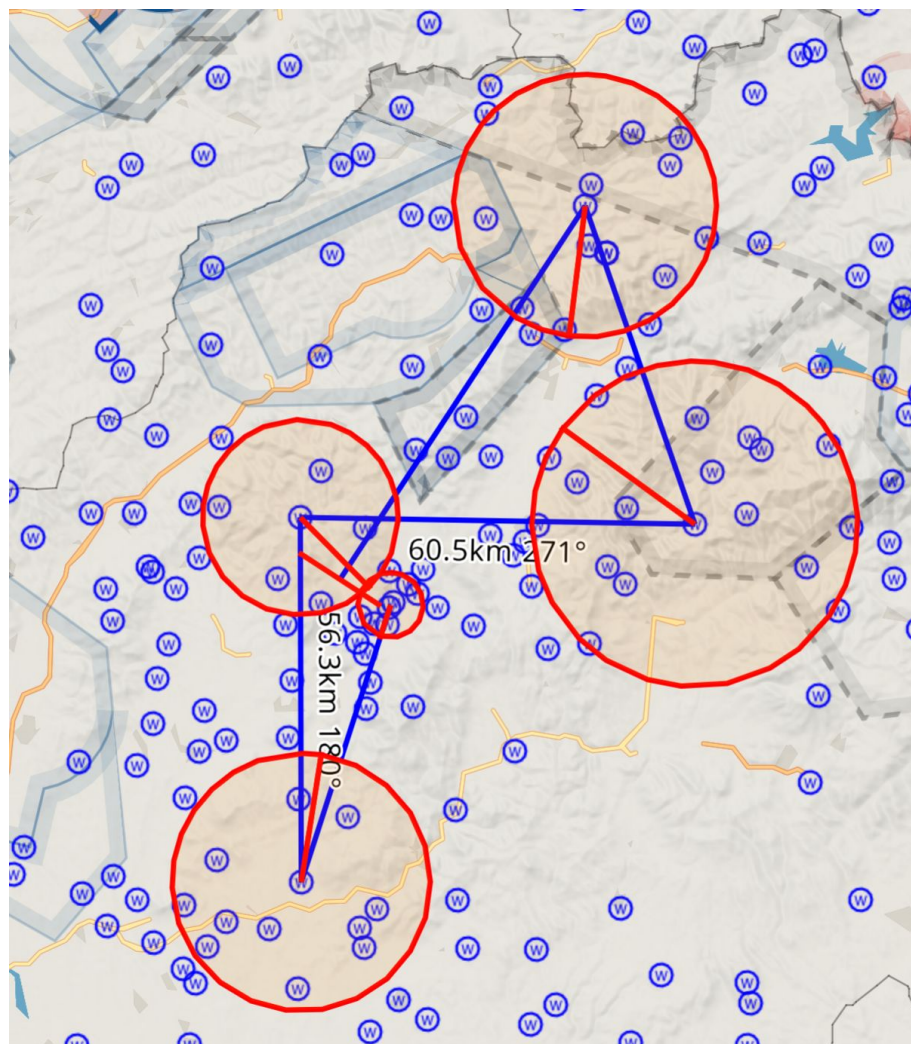


15m class task

AAT

Task time: 03:00

**Total:
151.17 km / 418.71 km
(276.62 km)**



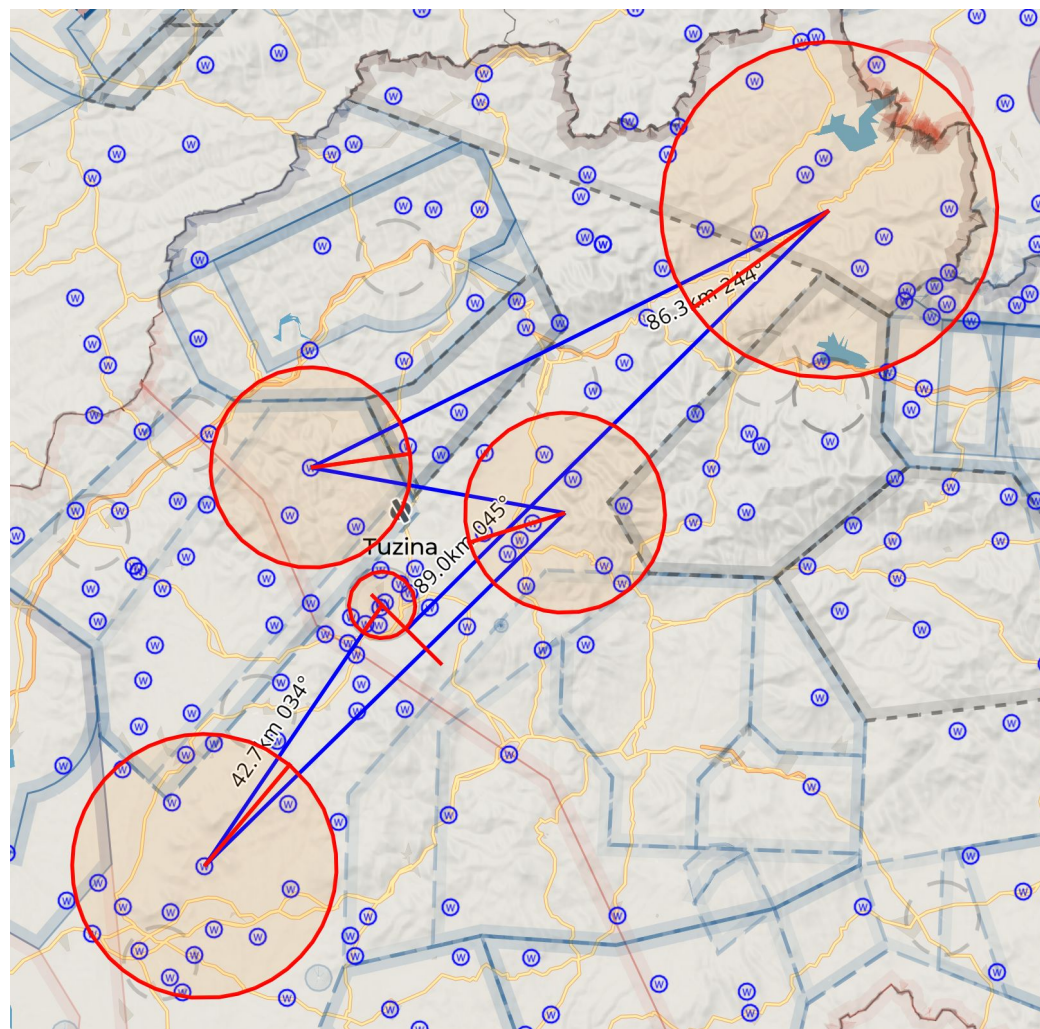


Mixed class

AAT

Task time: 03:00

**Total:
193.76 km / 478.18 km
(332.66 km)**





NOTES

MAX. alt: Czech Republic FL095 (except controlled areas).
Beskydy, Liptov, Chopok 9500 ft AMSL, Inovec 1 & 2 8000 ft AMSL

PERMANENTLY PROHIBITED AREAS: LZP1 MOCHOVCE, LZP29
Jaslovské Bohunice, LZP23 Sala, Tatry CTR, Poprad TMA 1,2,3,4,
Bratislava TMA 1, 2, 4, LZR10 Rutol, LZR225, LZR225A,B,C,D;
Bratislava CTA Sector EAST/WEST

PROHIBITED AREAS FOR TODAY: LZR24 Lest

Outlanding: text message: +421 908 706 340





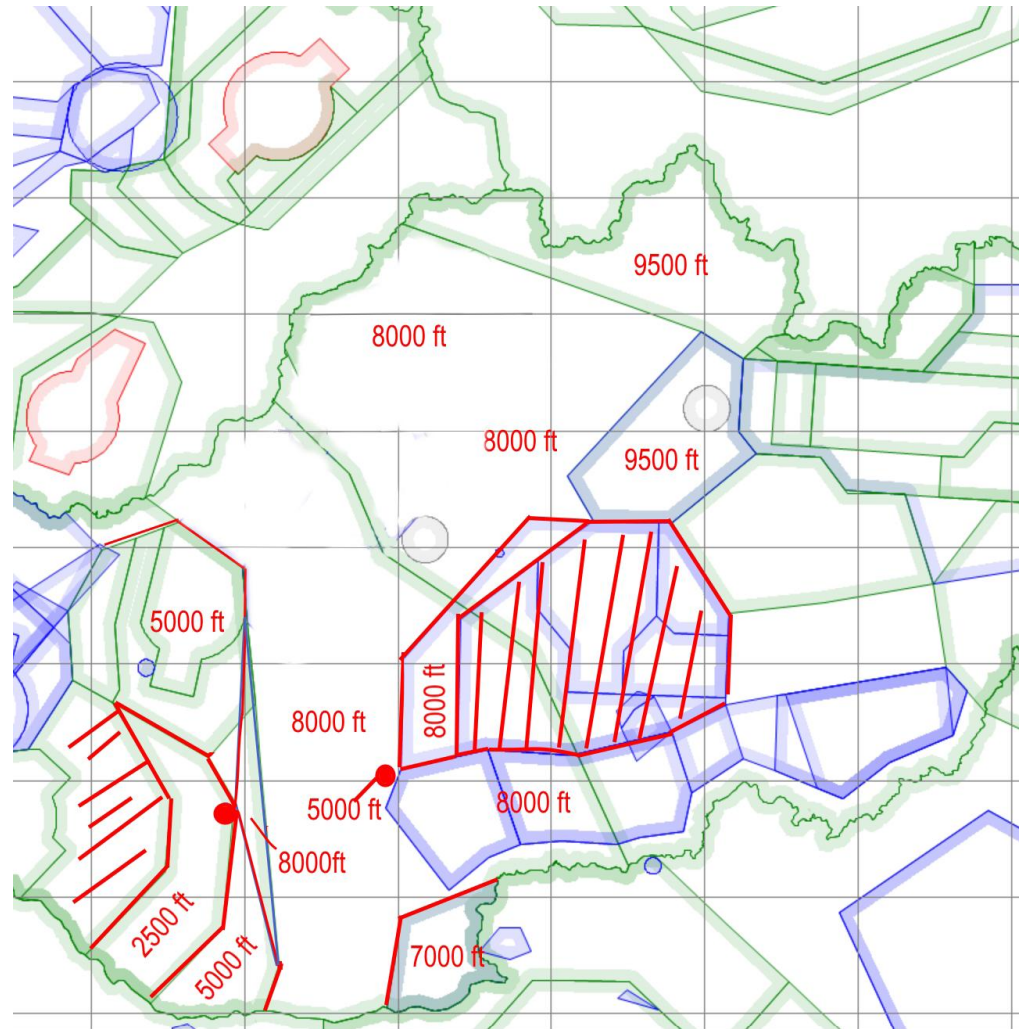
AIRSPACE

WARNING:

***Paraglider activity
competition***

Paradrops:

***RMZ Dubnica - LZDB
(122,340) - 5 NM***





FREQUENCIES

TAKE OFF FREQ: **122,605**

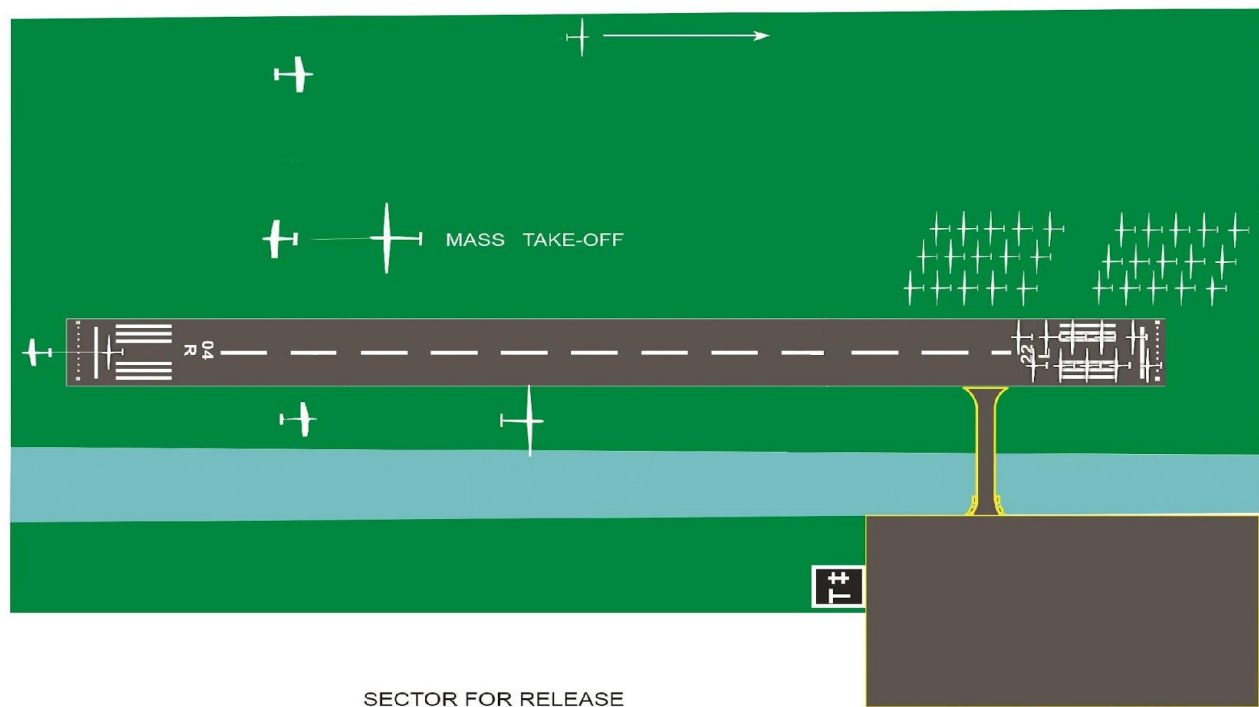
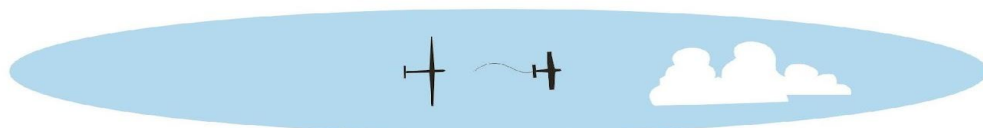
20 MINUTES AFTER START LINE

START, FINISH & LANDING: **123,055**



TAKE-OFF RWY 22

SECTOR FOR RELEASE



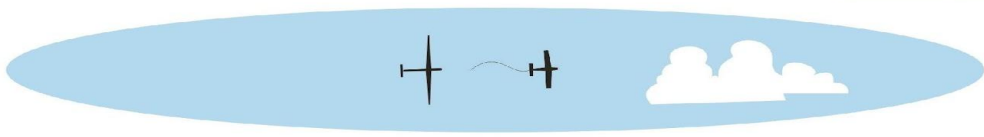
RWY 22

LAUNCHING
AND AIR TOW
PROCEDURES
FOR RUNWAY

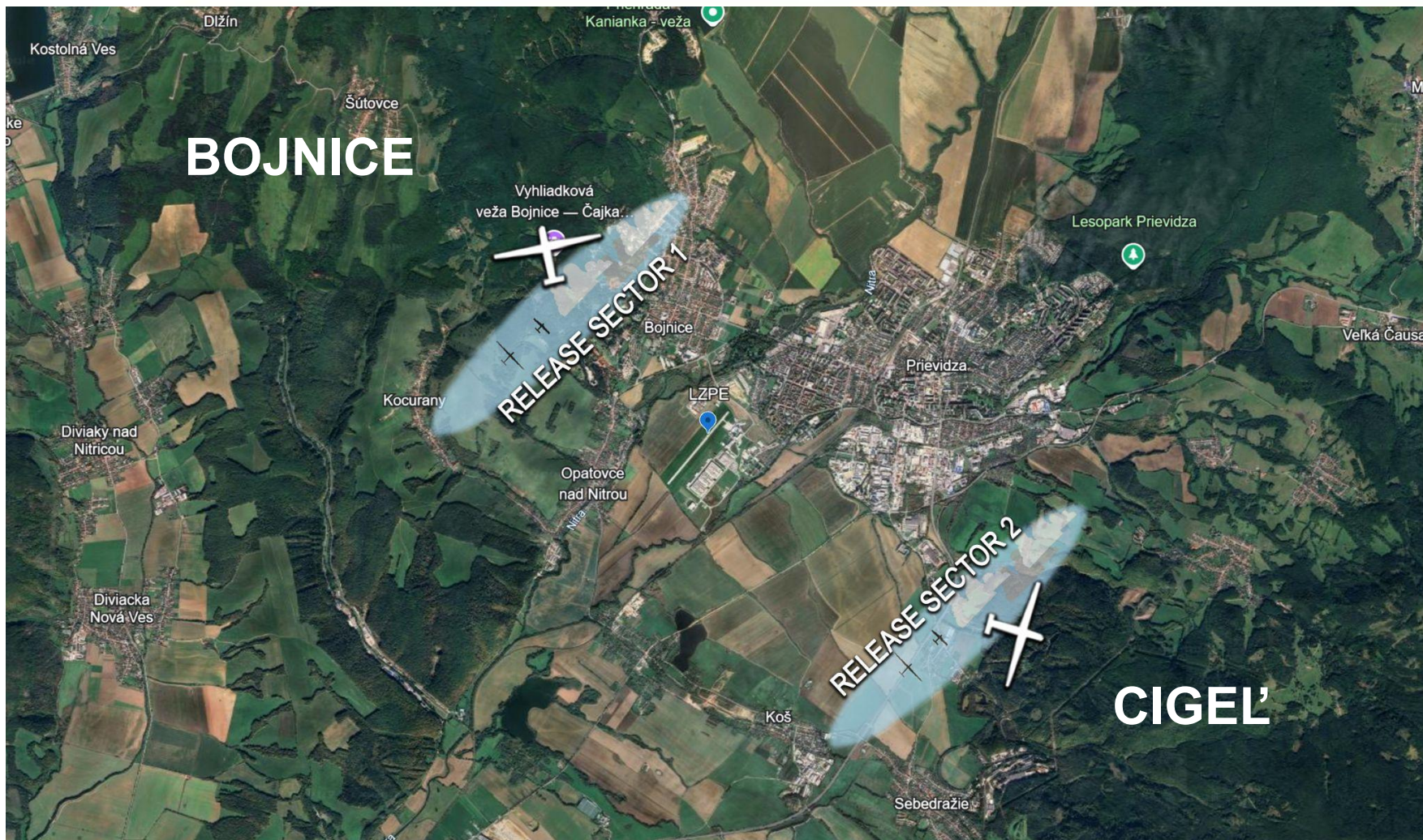
22

Landing for Re-Launch
04

SECTOR FOR RELEASE



RELEASE SECTORS





MoP Test Procedure

Reminder:

MoP Test Procedure

must be performed **at least once**

before the first competition Start





Start line opening

START LINE WILL OPEN

20 MINUTES

AFTER LAST LAUNCH IN CLASS





Start procedure

- Start line **15 km**
- PEV Wait Time - **10 MINUTES**
- PEV Start Window - **7 MINUTES**
- **MAXIMUM NUMBER OF PEV STARTS - 3**





FCC Gliding 2026

Finish ring:
5 km

Minimum height on the finish ring:

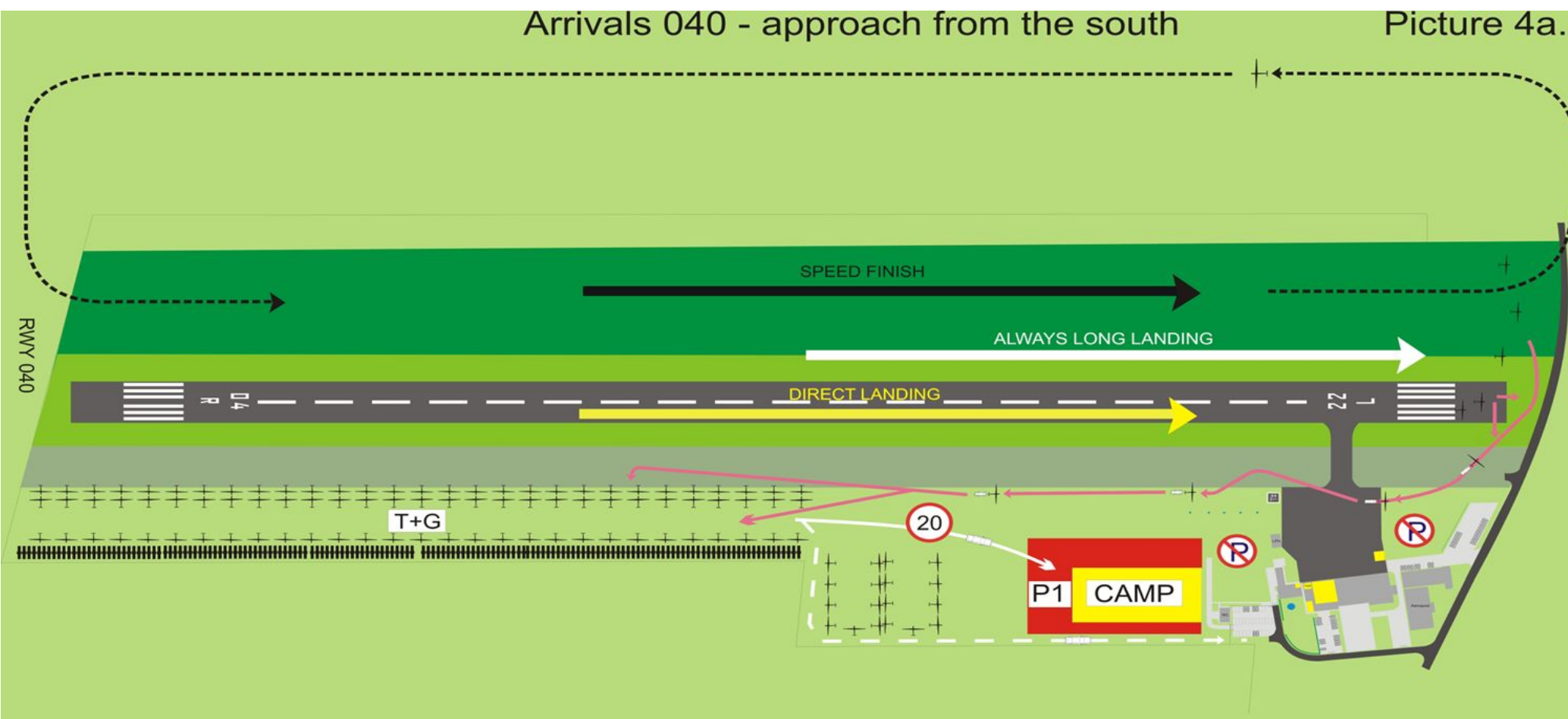
460 m AMSL



Landing procedures - RWY 04

Arrivals 040 - approach from the south

Picture 4a.





IGC file delivery

SEND ALL FILES TO

igcprievidza@gmail.com

FILE DELIVERY TIME MAX **45 MIN** AFTER
LANDING

INCLUDE **CN** IN EMAIL SUBJECT





FCC Gliding 2026

First expected launch 11:15





*Thank you for your
attention*

Safe flight!

